

## Lanton Quarry, Northumberland

### Specialist reporting on artefacts and ecofacts



Anglo-Saxon industrial settlement at Lanton Quarry, looking  
towards the Cheviot Hills

**ARS Ltd Jan 2009**

**Compiled By:  
Ben Johnson**

Archaeological Research Services Ltd  
Baltic Business Centre  
Saltmeadows Road  
Gateshead  
NE8 3DA

[admin@archaeologicalresearchservices.com](mailto:admin@archaeologicalresearchservices.com)  
[www.archaeologicalresearchservices.com](http://www.archaeologicalresearchservices.com)

Tel: 0191 477 5111  
Fax: 0191 477 7687

# Lanton Quarry, Northumberland

## Specialist reporting on artefacts and ecofacts ARS Ltd 2009

Jan 2009

Archaeological Research Services Ltd

---

### Contents

	<b>Title of specialist report</b>	<b>Author</b>
1.	The Anglo-Saxon Pottery	Alan Vince Archaeology
2.	Fired and unfired Anglo-Saxon clay	Alan Vince Archaeology
3.	Coarse Stone Assemblage	Ann Clarke
4.	Metalwork and glass	Jennifer Jones
5.	Plant macrofossil analysis	ASUD
6.	Cremated bone	ARS Ltd
7.	Geochemical Analysis	Archaeo- AnalytiC

# The Anglo-Saxon Pottery from Lanton Quarry (LAN 06)

***Alan Vince and Kate Steane***

The excavations at Lanton Quarry, Northumberland, carried out by Archaeological Research Services Ltd, revealed an Anglo-Saxon settlement consisting of ground-level post-built structures, sunken-featured buildings, and other features. A small quantity of pottery was associated with this settlement (63 sherds, representing no more than 40 vessels and weighing in total 791 gm) and all of this material could be paralleled in the Anglo-Saxon period in Yorkshire or eastern England south of the Humber.

This pottery is remarkable for two main reasons. Firstly, pottery of this period is mainly extremely rare in the north-east of England and southeast Scotland and, secondly, where it has been found, as at Arbeia fort (Tipper forthcoming) or Ratho, just to the south of Edinburgh (Smith 1995) it is found as single sherds, implying that pottery was not in everyday use and that these vessels are unusual imports from further south. Thin section and chemical analysis of the Arbeia and Ratho sherds is consistent with their being made in the Vale of York (although it does not discount a local source). The only exception to this rule has been Yeavinger, the site of a late 6<sup>th</sup> to 7<sup>th</sup>-century royal palace (Hope-Taylor 1977). At Yeavinger, however, pottery of Anglo-Saxon character is rare and most of the finds consist of rock-tempered vessels whose shape and method of manufacture suggest that they were made in a continuation of the pre-Roman Iron Age pottery tradition of northern England, although their dating to the late 6<sup>th</sup> and 7<sup>th</sup> centuries seems absolutely secure. This difference in ceramics between Lanton Quarry and Yeavinger is all the more remarkable considering that the Lanton Quarry settlement seems to have been occupied whilst Yeavinger was occupied (although the latter site was probably longer-lived, starting earlier and continuing later) and that it is possible to see one site from the other.

## Archaeological Context

Most of the pottery comes from the fills of sunken-featured buildings, with similar quantities coming from each fill (Table 1). In addition, one sherd comes from post-built building 1 (no context number, SF <104>) and one from a pit (context 051, <175>).

*Table 1*

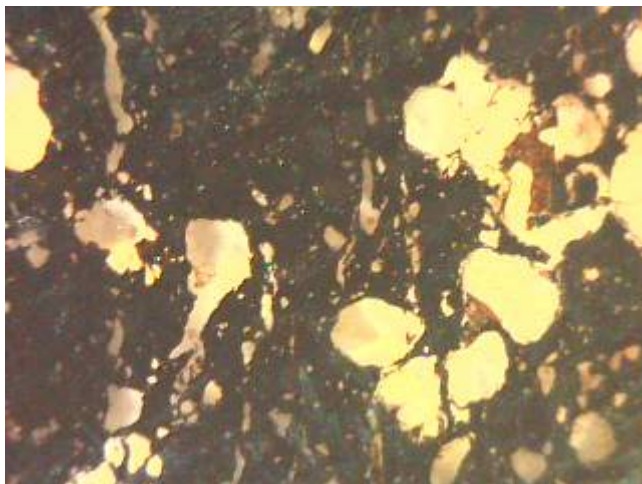
context group	Contexts	Sherds	Vessels	Weight (gm)
Pit 51	(051)	1	1	6
Post-Built Building 1	None	1	1	3
Sunken Featured building 1	(015)	6	5	96
Sunken Featured building 2	(017)	5	3	27
Sunken Featured building 3	(019), (1021)	24	5	438
Sunken Featured building 4	(063)	9	8	82
Sunken Featured building 5	(167)	4	4	54

The Alan Vince Archaeology Consultancy, 25 West Parade, Lincoln, LN1 1NW  
<http://www.postex.demon.co.uk/index.html>  
A copy of this report is archived online at  
<http://www.avac.uklinux.net/potcat/pdfs/avac2008109.pdf>


Sunken Featured building 6	(281)	13	13	85
Grand Total		63	40	791

## Fabric

The pottery in the main is soft fired and has therefore not been heavily cleaned. However, from fresh breaks and from two thin sections and chemical analyses, it is clear that most has a very similar fabric to that of one of the two loomweight fabrics, with moderate angular sand up to 0.2mm across and a few larger angular rock fragments. Thin section analysis of two samples, however, indicates that they come from different sources. One fabric contains sparse altered volcanic rock fragments, consistent with a local origin (Fig 2), whilst the other is black throughout, with some obvious organic inclusions, and sparse to moderate angular rock fragments (Fig 1). The rock fragments in that thin section were shown to be coarse-grained quartz sandstone with overgrown grains. This fabric is typical of the pottery used and produced in the Vale of York, from the 5<sup>th</sup> to the 9<sup>th</sup> centuries and of the samples from Ratho and Arbeia. Thus, at least two quite different fabrics are present but without destructive analysis it is not possible to assign the sherds to either fabric group, nor to tell whether there are further fabrics present.



*Figure 1 SBF4, (063) <10>*



*Figure 2 SFB3 (1021) <152B>*

What can be said, with certainty, is that none of the sherds have the coarse rock-tempered fabric of the “Brittonic” sherds from Yeavinger, nor are there any with purely organic temper, a fabric apparently present at Yeavinger although those sherds cannot be identified in the surviving archive.

## Form

Most of the sherds are too undiagnostic to be assigned to a specific form and could be from either jars or bowls (Table 2). However, at least nine different vessels were bowls, crude vessels with a hemispherical base, straight vertical walls and a rounded rim (Figs 3, 4, 5 and 6). These vessels vary considerably in size but probably all were used in food preparation. For example both the largest and smallest examples have external sooting (Figs 4 and 5). A similar number of vessels definitely had a rim and neck narrower than the girth and are classed as jars (Figs 7, 8, 9, 10 and 11). Two of these vessels have external sooting, and as with the bowls the examples span the range of sizes found (Figs 7 and 8). One example (not illustrated) comes from a vessel which is appreciably bigger than the remainder and is classed as a large jar. Examples from other sites appear to have been used for storage. A single decorated vessel, a jar was present, represented by two stamped sherds and one with horizontal grooves (Fig 11). The stamp, a cross on a circular stamp, is one of the commonest types and therefore impossible to match with others in the Archive of Anglo-Saxon Pottery Stamps maintained by D Briscoe. There is no sign of the use of this vessel, which may have been used for display and/or storage.

*Table 2*

Form	Sherds	Vessels	Weight (gm)
BOWL	28	9	480
JAR	13	9	115
JAR/BOWL	21	21	158
LARGE JAR	1	1	38
Grand Total	63	40	791

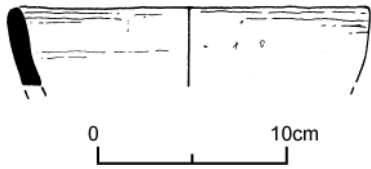


Figure 3 dn2

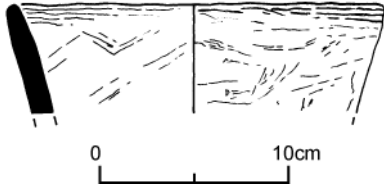


Figure 4 dn11

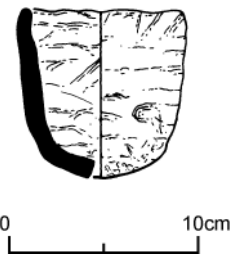


Figure 5 dn12



Figure 6 dn6



Figure 7 dn1

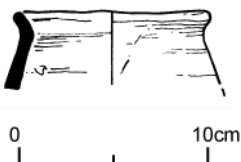


Figure 8 dn3 and 4

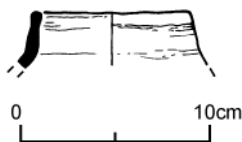


Figure 9 dn5




Figure 10 dn7

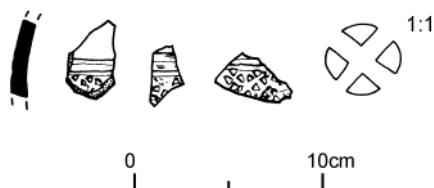


Figure 11 dn8, 9, and 10

### Condition

Most of the sherds are in fresh condition, although encrusted with soil and, in some cases, soot. Despite an attempt to reconstruct vessels, few joining sherds were found, and those which did occur were between sherds in the same feature. Joining sherds were found in the fills of four different features (SFB1, SFB2, SFB4 and SFB6) but in only one case was the substantial part of the vessel present, indicating that some form of rubbish disposal was in operation, assuming that the vessels were used in the structures where they were found.

Table 3

vessel no	context group	REFNO	Total
1	Sunken Featured building 1	<40>	1
		<42>	1
2	Sunken Featured building 2	<49>	1
		<50>	1
		<51>	1
		<133>	1
3	Sunken Featured building 6	<134>	1
		<136>	1
		<139>	1
		<135>	1
		<137>	1
4	Sunken Featured building 6	<149>	1
		<147>	1
		<52>	1

## Discussion

There is too little material present to make many inferences from the pottery but the following points can be made.

The two vessel types present are both found, together, in early Anglo-Saxon contexts further south, on both sides of the Humber. There is no evidence for a local "Brittonic" element in the pottery assemblage which therefore represents a foreign culture in north-eastern England. This unusual nature is also shown by the evidence for at least some local production. No such production can be demonstrated north of the Tees, although in no case is the evidence for non-local production cast iron, but is likely in several cases south of the Tees, where pottery is found in similar frequencies to that found at Lanton Quarry.

The bowl form seems not to have been subject to much chronological development from the 5<sup>th</sup> to the 7<sup>th</sup> centuries, and even later, since similar vessels have been found at Fishergate, York (Mainman 1993). The jar form too shows little development and the vertical neck with simple rounded rim seen on Figs 7, 9 and 10 is not only found in the 5<sup>th</sup> to 9<sup>th</sup> centuries but is also the basis for the Ipswich ware jars of the 8<sup>th</sup> centuries. However, the simple everted rim seen on Fig 8 is more common in 7<sup>th</sup> century contexts and later.

The stamped jar, Fig 11, probably consists of panels of stamping separated by incised lines. This tends to be a 6<sup>th</sup>-century feature although it extends into the early 7<sup>th</sup> century.

In summary, therefore, if the settlement had a short period of use then it was probably occupied in the early 7<sup>th</sup> century. However, on the evidence of this pottery it could have had a much longer period of occupation.

A further point worth making is that the Lanton Quarry sherds do not support the model for backfilling of Anglo-Saxon sunken-featured buildings promoted by Jess Tipper. Based on his work at West Stow in Suffolk and West Heslerton in the Vale of Pickering, North Yorkshire, Tipper suggests that most of the finds from sunken featured buildings were initially disposed of elsewhere, on an above-ground midden, and that only later, when these buildings were abandoned and their raised floors decayed or removed, were they backfilled. This hypothesis explains well how it can be that unweathered, joining fragments of the same vessel can occur in the fills of features which on other grounds appear to be different in date (Tipper 2004). That this model does not apply to the Lanton Quarry site is also suggested by the discovery of features interpreted as the clay supports for the uprights of a warp-weighted loom, with the loomweights present ranged between these supports, in SFB4.

## Bibliography

Hope-Taylor, B (1977) *Yeaving. An Anglo-British centre of early Northumbria.*



Mainman, A J (1993) The pottery from 46-54 Fishergate. The Archaeology of York 16/6  
London, Council British Archaeol

Smith, A. N. (1995) "The excavation of Neolithic, Bronze Age and Early Historic features  
near Ratho, Edinburgh." Proc Soc Antiq Scotland, 125, 69-138

Tipper, J. (2004) The Grubenhous in Anglo-Saxon England: An analysis and interpretation of  
the evidence from a most distinctive building type, Landscape Research Centre,  
Yedingham

## Appendix 1

context group	phase	drawing no	REFNO	TSNO	Form	subfabric	Action	Drawing ID	vessel no	Description	Part	Nosh	NoV	Weight	ASW	Condition	Use
Pit 51	ND	0	<175>		JAR						BS	1	1	6	6.00	LOST EXT SURFACE	BLACK DEP INT
Post-Built Building 1	ESAX	0	<104>		JAR						BS	1	1	3	3.00	LOST EXT SURFACE	BLACK DEP INT
Sunken Featured building 1	ESAX	1	<42>		JAR		DR	01	1		R	1	1	18	18.00		SOOTED EXT
Sunken Featured building 1	ESAX	1	<40>		JAR		DR	01	1		BS	1	0	17	17.00		
Sunken Featured building 1	ESAX	2	<39>		BOWL		DR	02			R	1	1	26	26.00		
Sunken Featured building 1	ESAX	0	<37>		JAR						BS	1	1	9	9.00		
Sunken Featured building 1	ESAX	0	<38>		BOWL						BS	1	1	25	25.00		
Sunken Featured building 1	ESAX	0	<41>		JAR/BOWL						BS	1	1	1	1.00		
Sunken Featured building 2	ESAX	0	<9>		JAR/BOWL					CLAY ADDED INT/EXT	BS	1	1	7	7.00	FRESH BREAK	
Sunken Featured building 2	ESAX	0	<48>		JAR/BOWL						BS	1	1	6	6.00		
Sunken Featured building 2	ESAX	0	<49>		JAR				2		BS	1	1	4	4.00	FRESH BREAK	SOOTED EXT

The Alan Vince Archaeology Consultancy, 25 West Parade, Lincoln, LN1 1NW  
<http://www.postex.demon.co.uk/index.html>  
 A copy of this report is archived online at  
<http://www.avac.uklinux.net/potcat/pdfs/avac2008109.pdf>

AVAC Report 2008/109

context group	phase	drawing no	REFNO	TSNO	Form	subfabric	Action	Drawing ID	vessel no	Description	Part	Nosh	NoV	Weight	ASW	Condition	Use
building 2																	
Sunken Featured building 2	ESAX	0	<50>		JAR				2		BS	1	0	6	6.00	FRESH BREAK	
Sunken Featured building 2	ESAX	0	<51>		JAR				2		BS	1	0	4	4.00	FRESH BREAK	
Sunken Featured building 2	ESAX	0	<58>		LARGE JAR						BS	1	1	38	38.00		
Sunken Featured building 3	ESAX	0	<59>		JAR/BOWL						BS	1	1	11	11.00		
Sunken Featured building 3	ESAX	11	<152A>		BOWL	M ORG;M ROCK	DR	11			R;BS	3	1	56	18.67	FRESH BREAKS	SOOTED EXT
Sunken Featured building 3	ESAX	12	<152B>	V5104	BOWL	INT CLAY: OXID WITH DECAYED ROCK;EXT CLAY BLACK M ROCK	DR;TS;ICPS	12		CLAY ADDED INT/EXT	PROF	18	1	323	17.94	SOIL RETAINED WITHIN LARGE FRAG	SOOTED EXT
Sunken Featured building 3	ESAX	0	<152C>		BOWL	M ORG;M ROCK					BS	1	1	10	10.00	LOST EXT SURFACE	
Sunken Featured building 4	ESAX	0	<10>		JAR/BOWL	BLACK;M ORG;M ROCK					BS	1	1	13	13.00	LOST SURFACE INT	
Sunken Featured building 4	ESAX	3	<47>	V5103	JAR	BLACK;M ORG;M ROCK	DR;TS;ICPS	03	5	ROUNDED, BEADED RIM TO SHOULDER	R	1	1	22	22.00		SOOTED EXT; BLACK DEP INT

AVAC Report 2008/109

context group	phase	drawing no	REFNO	TSNO	Form	subfabric	Action	Drawing ID	vessel no	Description	Part	Nosh	NoV	Weight	ASW	Condition	Use
Sunken Featured building 4	ESAX	4	<52>		JAR	BLACK;M ORG;M ROCK	DR	04	5	ROUNDED RIM	R	1	1	3	3.00		
Sunken Featured building 4	ESAX	0	<84>		JAR/BOWL	BLACK;M ORG; S ROCK?					BS	1	1	16	16.00		SOOTED EXT
Sunken Featured building 4	ESAX	5	<60>		JAR		DR	05			R	1	1	6	6.00		
Sunken Featured building 4	ESAX	0	<61>		JAR/BOWL						BS	1	1	1	1.00		
Sunken Featured building 4	ESAX	7	<88>		JAR		DR	07			R	1	0	8	8.00		
Sunken Featured building 4	ESAX	6	<91>		BOWL		DR	06			R	1	1	7	7.00		
Sunken Featured building 4	ESAX	0	<90>		JAR/BOWL						BS	1	1	6	6.00		
Sunken Featured building 5	ESAX	0	<89>		JAR						BS	1	1	9	9.00		SOOTED EXT
Sunken Featured building 5	ESAX	0	<120>		JAR/BOWL						BS	1	1	30	30.00	LOST A SURFACE	
Sunken Featured building 5	ESAX	0	<126>		JAR/BOWL						BS	1	1	12	12.00	FRESH BREAKS	
Sunken Featured building	ESAX	0	<771>		BOWL						BS	1	1	3	3.00		

AVAC Report 2008/109

context group	phase	drawing no	REFNO	TSNO	Form	subfabric	Action	Drawing ID	vessel no	Description	Part	Nosh	NoV	Weight	ASW	Condition	Use
5																	
Sunken Featured building 6	ESAX	8	<135>		JAR/BOWL		DR; PHOTO	08	4	HOT CROSS BUN STAMP; 2 HORIZ GROOVES	BS	1	1	5	5.00		
Sunken Featured building 6	ESAX	0	<140>		JAR/BOWL						BS	1	1	3	3.00		
Sunken Featured building 6	ESAX	0	<141>		JAR/BOWL						BS	1	1	3	3.00		
Sunken Featured building 6	ESAX	0	<143>		JAR/BOWL						BS	1	1	5	5.00		
Sunken Featured building 6	ESAX	9	<149>		JAR/BOWL		DR; PHOTO	09	4	HOT CROSS BUN STAMP; 1 HORIZ GROOVE	BS	1	1	8	8.00	FRESH BREAK	
Sunken Featured building 6	ESAX	0	<151>		JAR/BOWL						BS	1	1	6	6.00	FRESH BREAK	
Sunken Featured building 6	ESAX	0	<133>		BOWL	BLACK;M ORG;M ROCK			3		BS	1	1	25	25.00	FRESH BREAK	
Sunken Featured building 6	ESAX	0	<136>		JAR/BOWL	BLACK;M ORG;M ROCK			3		BS	1	1	4	4.00	FRESH BREAK	
Sunken Featured building 6	ESAX	10	<137>		JAR/BOWL	BLACK;M ORG;M ROCK	DR; PHOTO	10	4	HOT CROSS BUN STAMP; 1 HORIZ GROOVE	BS	1	1	7	7.00	FRESH BREAK	
Sunken Featured building 6	ESAX	0	<134>		BOWL	BLACK;M ORG;M ROCK			3		BS	1	1	5	5.00	FRESH BREAK	
Sunken	ESAX	0	<138>		JAR/BOWL	BLACK;M					BS	1	1	7	7.00		

AVAC Report 2008/109

context group	phase	drawing no	REFNO	TSNO	Form	subfabric	Action	Drawing ID	vessel no	Description	Part	Nosh	NoV	Weight	ASW	Condition	Use
Featured building 6						ORG;M ROCK											
Sunken Featured building 6	ESAX	0	<139>		JAR/BOWL	BLACK;M ORG;M ROCK			3		BS	1	1	2	2.00	FRESH BREAK	
Sunken Featured building 6	ESAX	0	<150>		JAR/BOWL	BLACK;M ORG;M ROCK					BS	1	1	5	5.00	FRESH BREAK	

## The Fired and Unfired Clay from Lanton Quarry, Northumberland (LAN06)

**Alan Vince and Kate Steane**

Six hundred and seventy-four fragments of fired and unfired clay of Early Anglo-Saxon date were collected during the Lanton Quarry excavations by Archaeological Research Services Ltd. These included a number of loomweights of annular form, typical of the 5<sup>th</sup> to 7<sup>th</sup> centuries. The remainder consisted of amorphous fired clay (Table 1, FCLAY); unfired clay (Table 1 GEO); a small fragment with two flat faces, meeting at a slightly obtuse angle (100 degrees, Table 1 FLOOR TILE?) and fragments with flat or curved faces which do not appear to come from loomweights and in some cases have a better-finished "front" surface and a poorer "back". These are interpreted as daub, but it should be noted that none have wattle impressions and if wattle and daub had been used one might expect to find it in larger quantities (Table 1 DAUB and DAUB?). Very little more can be said about the material except for the loomweights and the following report therefore concentrates on these.

*Table 1*

Cname	Form	Fragments	Objects	Weight (gm)
FCLAY	DAUB	10	10	378
	DAUB?	5	5	37
	FCLAY	382	357	2898
	FLOOR TILE?	1	1	9
	LOOMWEIGHT	217	153	6772
FCLAY Total		615	526	10094
GEO	GEO	59	57	1509
GEO Total		59	57	1509
Grand Total		674	583	11603

### Archaeological context

The majority of the finds come from the fills of sunken-featured buildings, in particular SFB 4, where the finds consist mainly of loom weights found in a line along the north wall and northwest corner of the building, between two clay pads interpreted as the supports for a warp weighted loom (Context 63). Loomweight fragments were recovered from the fills of SFB 1, 3, 4, 6 and 7 and from a post-hole fill from post-built structure 4.

*Table 2*

context group	Fragments	Objects	Weight (gm)
Post-Built Building 1	1	1	3
Post-Built Building 4	26	25	164
Sunken Featured building 1	37	36	518
Sunken Featured building 2	143	141	1121

The Alan Vince Archaeology Consultancy, 25 West Parade, Lincoln, LN1 1NW

<http://www.postex.demon.co.uk/index.html>

A copy of this report is archived online at

<http://www.avac.uklinux.net/potcat/pdfs/avac2008056.pdf>

Sunken Featured building 3	42	22	795
Sunken Featured building 4	297	226	6539
Sunken Featured building 5	35	34	245
Sunken Featured building 6	92	90	948
Sunken Featured building 7	3	2	56
Pit 51	1	1	6
Pit 49	50	36	1450
Pit 121	4	4	6
Hearth 263	4	4	542
Context 181	2	1	1
Grand Total	737	623	12394

## Fabric

Visually, most of the fired clay has a similar appearance, consisting of soft light grey clay with sparse large angular rock inclusions when unfired or low-fired and hard brown clay when fired, whether deliberately or accidentally (e.g. Fig 67). Thin sections were taken of three loom weights, a sample of unfired "clay" whose texture suggests it is mainly composed of subsoil and a sample of fired clay from a hearth.

*Table 3*

Context	phase	group	TSNO	REFNO	context group
063	ESAX	loom1	V5038	<65>	Sunken Featured building 4
263	ND	fclay	V5062	<392>	Hearth 263
063	ESAX	loom2	V5029	<100B>	Sunken Featured building 4
049	ND	loam	V5061	<170D>	Pit 49
015	ESAX	loom1	V5058	<33B>	Sunken Featured building 1

Subsamples of these samples were also analysed using Inductively-coupled plasma spectroscopy (ICP-AES) together with a further 30 samples of loomweights (Table 4) .

Factor analysis of the chemical data indicates that the samples can be divided into two groups. The second group is distinguished by higher iron, chromium, nickel, vanadium, scandium, magnesium, copper, zinc and cobalt values than the first group (all relative to aluminium). The thin section analysis confirms that the first group has a lighter-coloured groundmass than the second as well as a higher silica and other rock and mineral inclusions content.

The fired clay from hearth 263 and the "loam" from pit 49 both have similar characteristics in thin section and chemical composition to those of the second group of loomweights.

Two samples of pottery were also analysis. One is clearly imported to the site whilst the other matches the first loomweight group.

This evidence suggests that the second group of loomweights was produced from locally available clay, as shown by the similarity of the fabric, in thin section and chemical composition, to the "loam" and fired clay sample from hearth 263. The first loomweight fabric, and the locally-made pottery, however, cannot be linked to the site itself, but since the rock fragments in this group are altered volcanic rocks, which form the majority of the



material in the Lanton Quarry gravel this group too is presumably made in northeastern England, most likely also close to the site.

*Table 4*

Context	phase	group	TSNO	REFNO	context group
063	ESAX	Loom 2	V5028	100/A	Sunken Featured building 4
063	ESAX	Loom 2	V5030	100/C	Sunken Featured building 4
063	ESAX	Loom 2	V5031	100/D	Sunken Featured building 4
063	ESAX	Loom 1	V5032	100/F	Sunken Featured building 4
063	ESAX	Loom 1	V5033	100/G	Sunken Featured building 4
063	ESAX	Loom 2	V5034	100/H	Sunken Featured building 4
063	ESAX	Loom 2	V5035	100/I	Sunken Featured building 4
063	ESAX	Loom 2	V5036	62/A	Sunken Featured building 4
063	ESAX	Loom 2	V5037	62/B	Sunken Featured building 4
063	ESAX	Loom 1	V5039	66/A	Sunken Featured building 4
063	ESAX	Loom 1	V5040	68	Sunken Featured building 4
063	ESAX	Loom 2	V5041	72/A	Sunken Featured building 4
063	ESAX	Loom 2	V5042	72/B	Sunken Featured building 4
063	ESAX	Loom 2	V5043	72/C	Sunken Featured building 4
063	ESAX	Loom 1	V5044	74	Sunken Featured building 4
063	ESAX	Loom 1	V5045	76/A	Sunken Featured building 4
063	ESAX	Loom 1	V5046	76/B	Sunken Featured building 4
063	ESAX	Loom 1	V5047	79/A	Sunken Featured building 4
063	ESAX	Loom 1	V5048	79/C	Sunken Featured building 4
063	ESAX	Loom 1	V5049	98	Sunken Featured building 4
063	ESAX	Loom 1	V5050	99/A	Sunken Featured building 4
063	ESAX	Loom 1	V5051	99/B	Sunken Featured building 4
063	ESAX	Loom 1	V5052	99/D	Sunken Featured building 4
281	ESAX	Loom 1	V5053	131/A	Sunken Featured building 6
281	ESAX	Loom 1	V5054	131/B	Sunken Featured building 6
281	ESAX	Loom 1	V5055	131/D	Sunken Featured building 6
1130	ESAX	Loom 1	V5056	250	Post-Built Building 4
281	ESAX	Loom 2	V5057	132	Sunken Featured building 6
015	ESAX	Loom 1	V5059	33/A	Sunken Featured building 1
1021	ESAX	Loom 1	V5060	152/D	Sunken Featured building 3

### **Loomweights**

All of the reconstructable loom weights were drawn and any metrical and non-metrical traits were recorded. All the weights could be classified as annual, in that they are broadly symmetrical around their girth with a wide central hole, whereas the bun-shaped weights which replaced them during the 7<sup>th</sup> century have narrower holes and are more clearly non-symmetrical. Having said that, most of the better-preserved examples had clearly defined top and bottom faces.

Few examples had diameters which could be reliably reconstructed but in most cases the distance from the girth to the hole and from "top" to "bottom" were measurable. Fig 1 shows a

bi-plot of thickness against breadth. Despite the existence of two group 1 loomweights which are thicker than any group 2 weight and two group 2 weights which are broader than any group 1 weight, the means for both groups are very similar and the standard deviations for all three groups show almost total overlap.

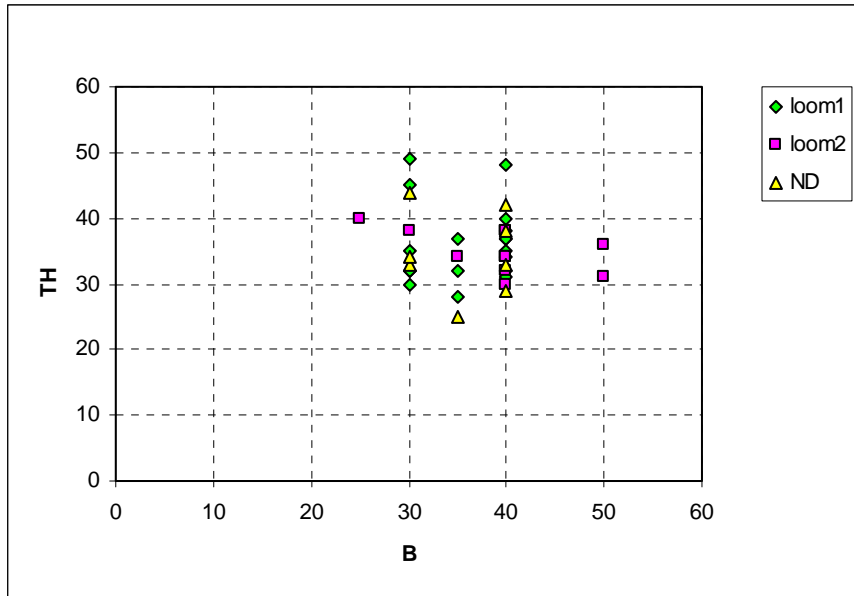


Figure 1

The only other variable of note is the presence of decoration. This consists of some incised lines, which might be deliberate but might not and a few weights with a single finger impression on the “top” surface. Three weights with possible deliberate indents and one with incised lines was present. None came from the main assemblage of weights from SFB4 but instead three came from SFB6 and one from SFB1.

### Catalogue

The best-preserved loomweights are catalogued here. The catalogue entry includes photographs (A Vince) and reconstruction drawings (C Bentley). Each weight is referred to by its unique register number.

<100G> SFB4 (063)



Figure 2 <100G>

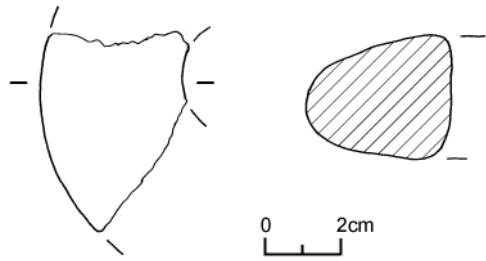


Figure 3 <100G>

<62A> SFB4 (063)



Figure 6 <100B>



Figure 4 <62A>

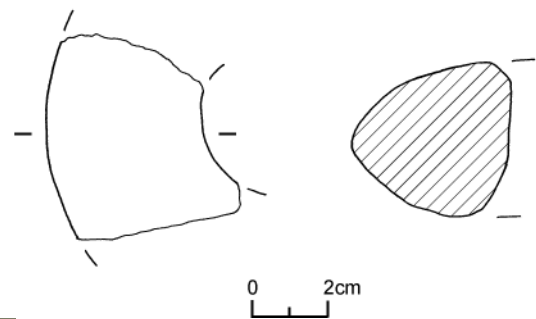


Figure 7

<100F> SFB4 (063)

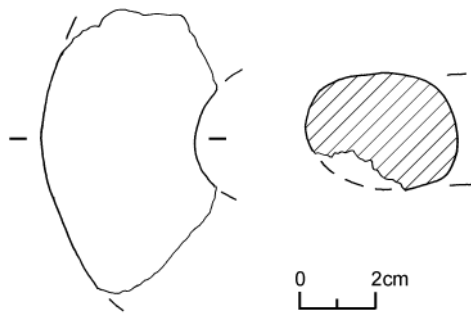


Figure 5 <62A>

<100B> SFB4 (063)

Thin section and ICPS analysis (V5029).  
Loomweight fabric 2.



Figure 8 <100F>

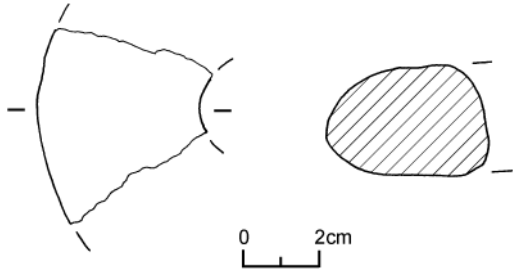


Figure 9 <100F>

<99A> SFB4 (063)



Figure 12 <61A>

<99B> SFB4 (063)



Figure 10 <99A>



Figure 13 <99B>

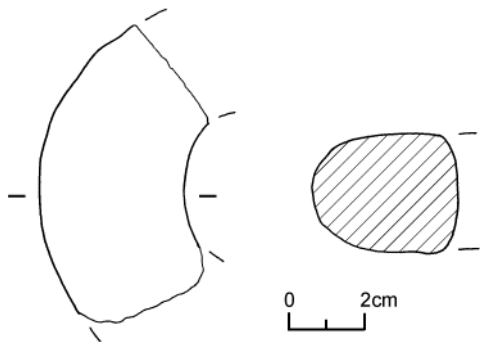


Figure 11 <99A>

<61A> SFB4 (063)

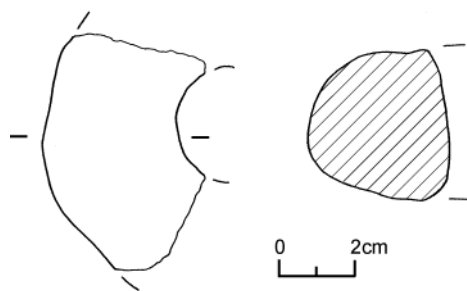


Figure 14 <99B>

<72C> SFB4 (063)

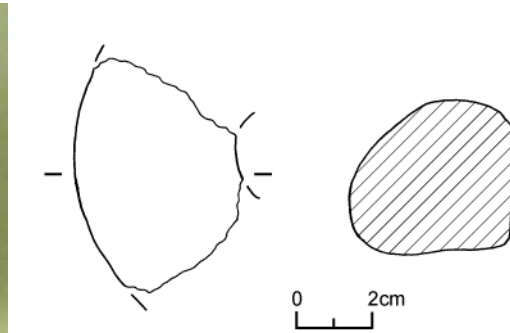


Figure 18 <76A>

<76B> SFB4 (063)

Figure 15 <72C>

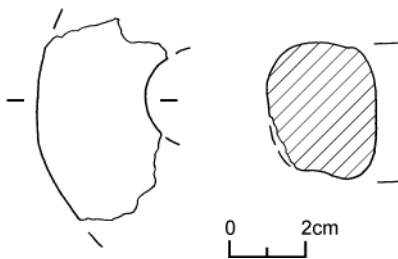


Figure 16 <72C>

<76A> SFB4 (063)



Figure 19 <76B>

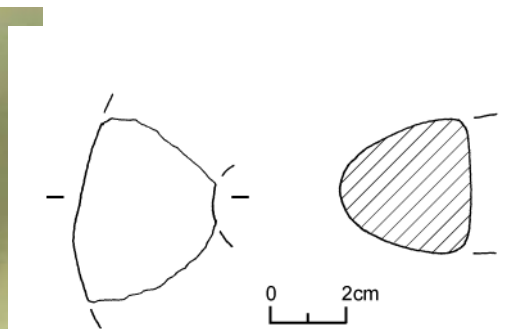


Figure 20 <76B>

<72A> SFB4 (063)

Figure 17 <76A>

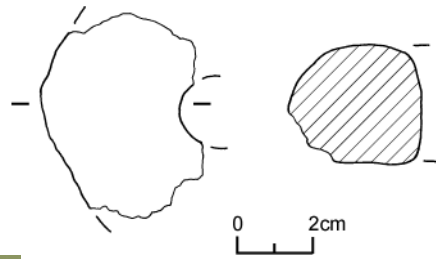


Figure 24 <100H>

<100D> SFB4 (063)

Figure 21 <72A>

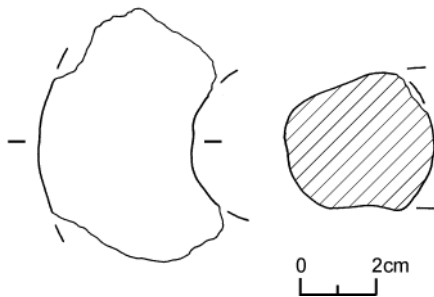


Figure 22 <72A>

<100H> SFB4 (063)



Figure 25 <100D>

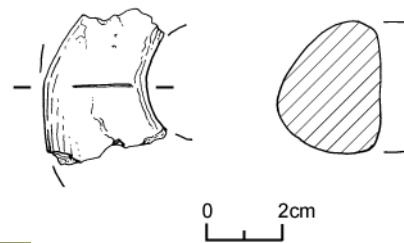


Figure 26 <100D>

<100C> SFB4 (063)



Figure 23 <100H>

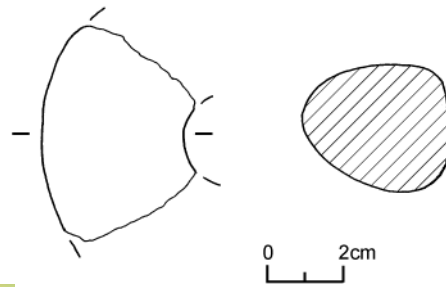


Figure 30 <79C>

<100I> SFB4 (063)

Figure 27 <100C>

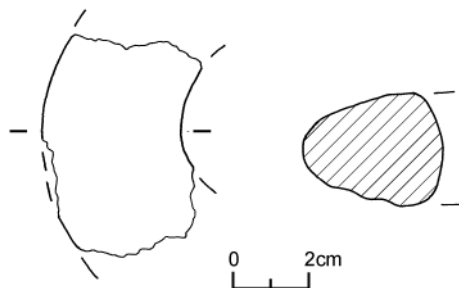


Figure 28 <100C>

<79C> SFB4 (063)



Figure 31 <100I>

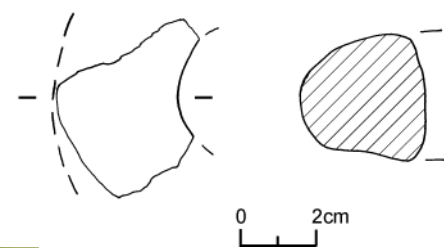


Figure 32 <100I>

<74> SFB4 (063)

Figure 29 <79C>



Figure 33 <74>



Figure 36 <99D>

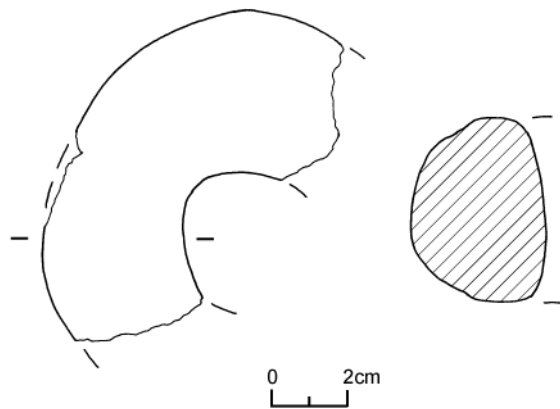


Figure 34 <74>

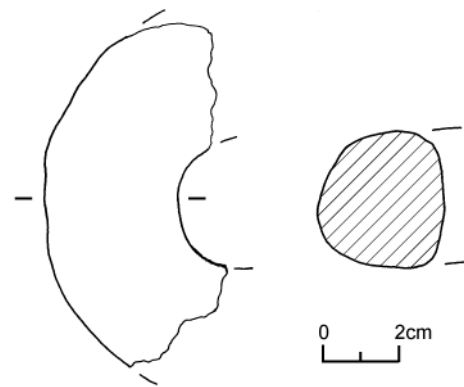


Figure 37 <99D>



Figure 35 <74>



Figure 38 <100A>

<99D> SFB4 (063)

<100A> SFB4 (063)



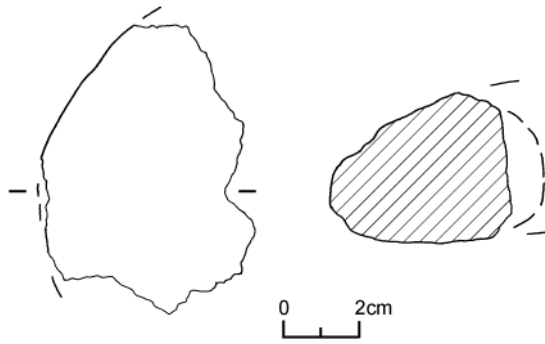


Figure 39 <100A>

<72B> SFB4 (063)



Figure 42 <62B>



Figure 40 <72B>

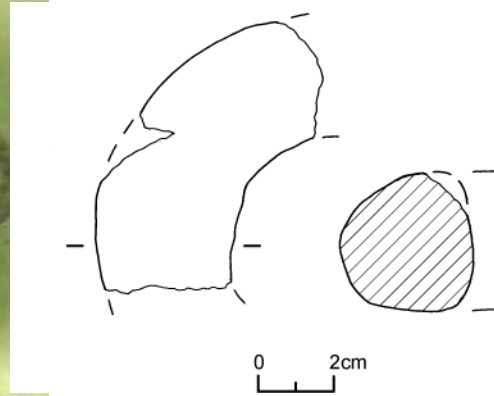


Figure 43 <62B>

<98> SFB4 (063)

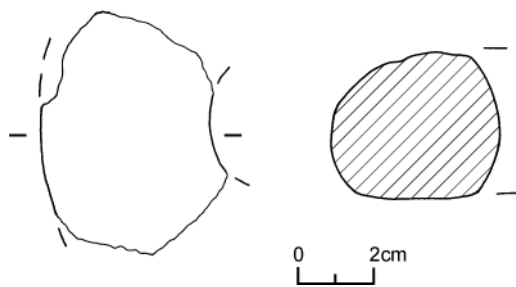


Figure 41 <72B>

<62B> SFB4 (063)



Figure 44 <98>

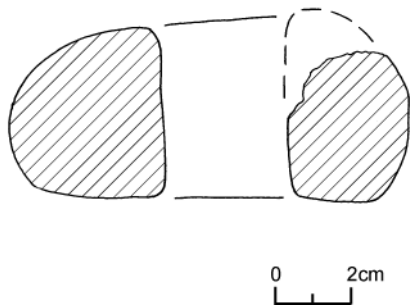
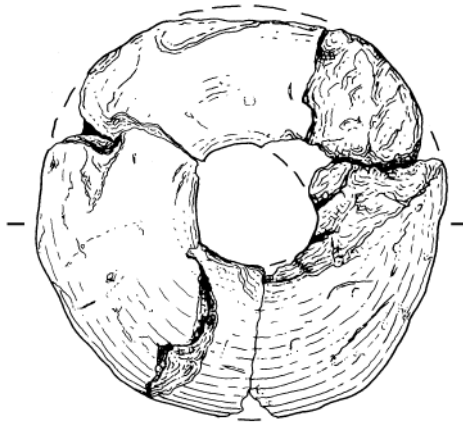


Figure 45 <98>



Figure 47 <66A>

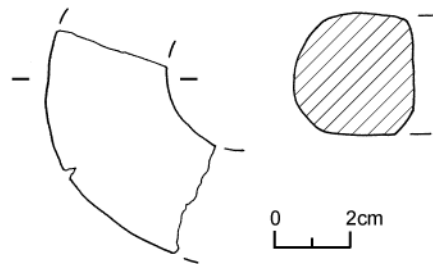


Figure 48 <66A>



Figure 46 <98>

<66A> SFB4 (063)



Figure 49 <66A>

<79A> SFB4 (063)



Figure 50 <79A>



Figure 53 <65>

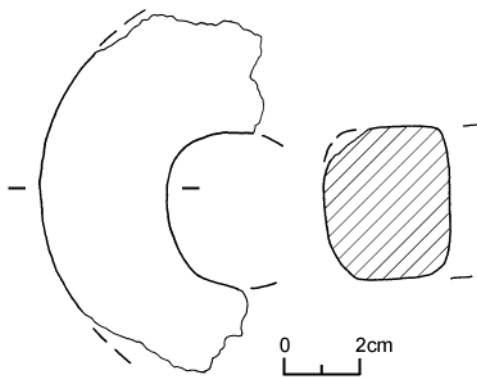


Figure 51 <79A>

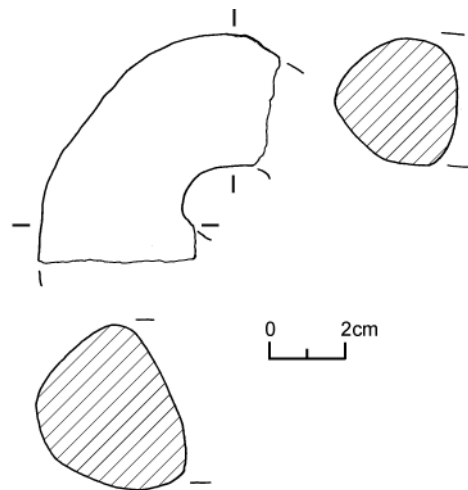


Figure 54 <65>

<68> SFB4 (063)



Figure 52 <79A>

<65> SFB4 (063)

Thin section and ICPS analysis (V5038).  
Loomweight fabric 1.



Figure 55 <68>

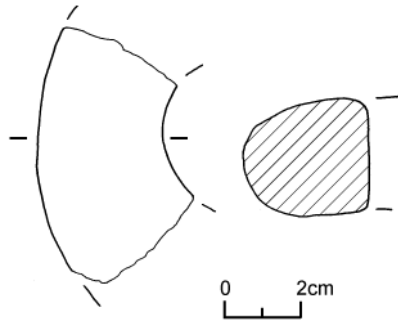


Figure 56 <68>

<131A> SFB6 (281)



Figure 59 <131A> detail of possible deliberate indentation

<131B> SFB6 (281)



Figure 57 <131A>



Figure 60 <131B>

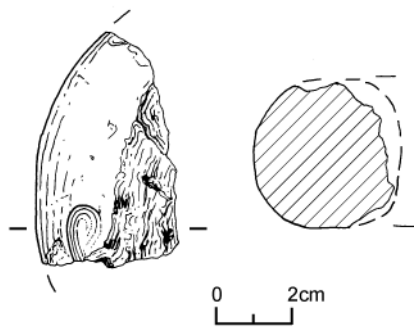


Figure 58 <131A>

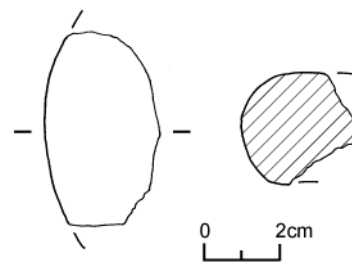


Figure 61 <131B>

<131D> SFB6 (281)



Figure 62 <131D>



Figure 65 <131D> close-up of possible indent

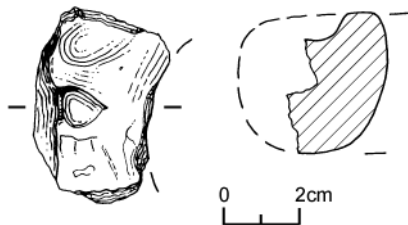


Figure 63 <131D>

<250> Post-Built Structure 4 (1130)  
Found in the fill of a subvoid triple post-hole.



Figure 64 <131D> detail of possible deliberate indent



Figure 66 <250>

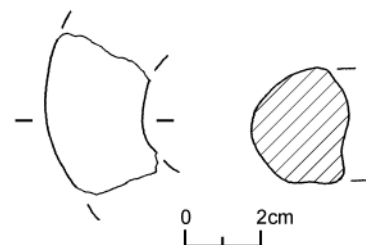


Figure 67 <250>

<132> SFB6 (281)



Figure 68 <132>



Figure 71 <33B>

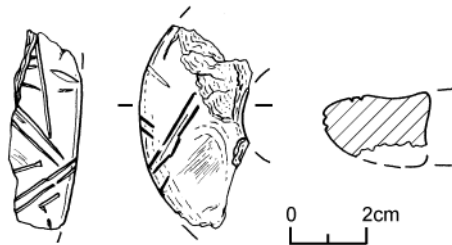


Figure 69 <132>

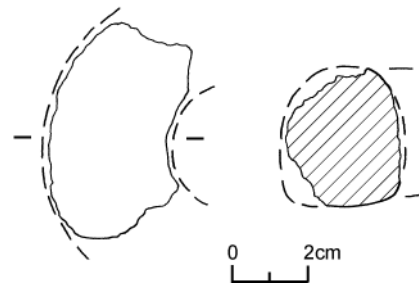


Figure 72 <33B>

<33A> SFB1 (015)



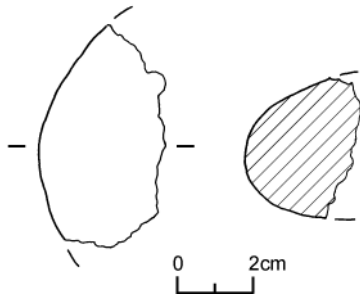
Figure 70 <132> detail of possible decoration



Figure 73 <33A>

<33B> SFB1 (015)

Thin section and chemical analysis (V5058). Loomweight Fabric 1.



*Figure 74 <33A>*

<152D> SFB3 (1021)



*Figure 75 <152D>*



*Figure 76 <152D> detail of possible deliberate indent*

The Alan Vince Archaeology Consultancy, 25 West Parade, Lincoln, LN1 1NW  
<http://www.postex.demon.co.uk/index.html>  
A copy of this report is archived online at  
<http://www.avac.uklinux.net/potcat/pdfs/avac2008056.pdf>



## Lanton Quarry, Northumberland: Coarse stone assemblage

Ann Clarke  
 Rockville Lodge  
 By Kingston  
 North Berwick  
 EH39 5JN

July 2008

### Introduction

Just eight stone artefacts were recovered from the excavation including four cobble tools, a rotary quern, a sharpening/ grinding slab, a quern rubber and a piece of flaked rock. Six unused cobbles were also collected as well as eight large boulders or slabs (table 1).

	Neolithic	Bronze Age	Anglo-Saxon	Date Unknown
Quern rubber	1			
Cobble tools	4			
Unused cobbles	5			1
Rotary quern			1	
Sharpening slab	1			
Flaked slab	1			
Boulders		1	7	

*Table 1: Lanton Quarry, Northumberland: Stone artefacts by period*

### Neolithic

The Neolithic pits produced a number of stone tools including a quern rubber, a sharpening/ grinding stone, a piece of flaked stone and some cobble tools. The most notable piece was a grinding or sharpening slab (472). This was made on an elongated boulder of coarse-grained rock and one face had been worn to a smooth, slightly concave surface as if from use as a sharpening stone or grinder. This tool is rather too narrow to be a quern and it was most likely used for grinding or sharpening stone axes. It was found at the base of the internal pit [255] of Building 8 overlain by hearth deposits.

The quern rubber (499), made on coarse-grained rock, is a fine example of the type: a smoothly worn grinding surface with a convex face and a domed upper face give the tool its classic D-shaped cross-section.

	Building 8 Pit 255	Building 8 Pit 117	Building 10 pit 319	Building 10 Pit 311	Building 10 pit 313	Pit 355	Pit 533	Pit cluster 595, 597
Quern rubber						1		
Cobble tools			2	1				1
Unused cobbles			2		1		1	1
Sharpening slab	1							
Flaked slab		1						

*Table 2: Contexts of Neolithic stone objects*

The flaked slab (474) is a fragment of probably volcanic rock that has been roughly flaked along an edge as if in an attempt to shape it into a blank for further working. This may have been intended as a core tool, perhaps an axe. It was deposited in pit [117].

The four cobble tools were only lightly worn and all appeared to have been used as smoothers. They all had one face that had been lightly worn by smoothing and on two of the tools (459 and 433) there was additional light pecking around the surface of the cobble towards one end. A further five cobbles were retrieved from the Neolithic pits but none had any clear sign that they had been altered by wear traces. The cobble tools and unused cobbles came from pit fills within and outside the Neolithic buildings.

Cultural material appears to be deposited in Neolithic pits, particularly during the Early Neolithic in a highly structured manner. Whether we are getting a snapshot of the prehistoric mind because the deposits were ritually constructed, or whether the better survival of buried objects gives us selective object associations is open to question. But there is no doubt that particular artefacts such as broken axes, blades, pitchstone etc. are often found deliberately placed in pits (Clarke 1997, Clarke 2007, Clarke 2008, MacGregor 2007). It is of great interest then that the two artefacts at Lanton Quarry possibly associated with axe production were found in pits from the same Building 8. Here the grinding/ sharpening slab and the possible stone roughout for an axe blank may point to some specific use of the building either specifically for axe production or in remembrance of some similar activity or person.

### *Anglo-Saxon*

The majority of the stones found during excavation of the Anglo-Saxon features were large natural blocks of rock such as boulders or slabs. There was no sign that these stones were ever used as there was no damage to the surface of the piece that could be ascribed to working. Just the large boulder found in two parts may have been deliberately split.

The boulders and slabs were found mainly in pits associated with the SFBs though one came from a pit in a PHB (table 2).

	Boulders and Slabs	Rotary quern
SFB 2	2	1 refit to PHB 5
SFB 3	3	
SFB 4	1	
PHB 5		1 refit to SFB 2
PHB 1	1	

*Table 2: Lanton Quarry: Stone from Anglo Saxon contexts*

It is not known precisely why these large, unused stones should have been deliberately deposited in these pits. They may have had some role in the construction of the *grubenhause* or else they may have been part of the internal furniture. At New Bewick, Northumberland several large stones were described as lying around one of the fills of the *grubenhause* but they appeared to have been placed in a random manner ([www.bedesworld.co.uk](http://www.bedesworld.co.uk)). Large stones were also found at Bourton-on-the-Water and the excavator

interpreted a group of these stones as a seat and foot-rest (Tipper 2004) but Tipper sees these as being a fortuitous arrangement as there were other stones that were not grouped (Tipper 2004, 169). It would seem then that large stones found in the fills of these SFBs are not uncommon but there is no pattern to their deposition; perhaps they fell in from above when the building decayed after abandonment and are in fact more closely associated with the structure above the pit than below.

The only stone artefact from Anglo-Saxon contexts was a lower stone of a rotary quern (394 and 554). This was made from a block of fine-grained micaceous sandstone and was heavily damaged on the base, around the edges and had been broken into at least three pieces across the perforation. The larger fragment was deposited in the pit from the SFB 2 and a smaller fragment was deposited in a post hole of the PHB 5. This smaller piece had clearly been further damaged before or during deposition in the posthole as the fractured edges did not have the clean break as on the larger piece. It also had black concretions adhering to it presumably from the matrix of the posthole fill.

#### References

Clarke, A 1997 'Flaked stone and other stone artefacts' in JS Rideout 'Excavation of Neolithic enclosures at Cowie Road, Bannockburn, Stirling, 1984-5', *Proc Soc Antiq Scot* 127, 29-68 (48-51).

Clarke, A 2007 'The flaked lithic assemblage' in WS Hanson *Elginhaugh: A Flavian Fort and its Annexe*. Britannia Monograph Series No. 23.

Clarke, A 2008 Girvan Reinforcement Pipeline GUARD 2465 and Maybole GUARD 2531. Coarse stone reports. Produced for GUARD

MacGregor, G 2007 'The Prehistoric Activity' in WS Hanson *Elginhaugh: A Flavian Fort and its Annexe*. Britannia Monograph Series No. 23.

Tipper, J 2004 *The Grubenhaus in Anglo-Saxon England* Landscape Research Centre. Arch Monog Series Number 2: Volume 1

Lanton Quarry, Milfield

	<b>Context</b>	<b>Find no.</b>	<b>Artefact type</b>	<b>Description</b>	<b>ML</b>	<b>MW</b>	<b>MTh</b>
AS pit in SFB 3	15	114	Boulder fragment	Large fragment of a boulder of (orange coarse-grained rock). There are no clear wear traces on the surviving surface.	x244	218	170
AS pit in grub	15	112	Boulder	Large round boulder of (orange coarse-grained rock). Large spall detached, breakage and cracking. No sign of any use wear.	250	240	x178
AS SFB 3	15	113	Boulder	Tabular boulder of (orange coarse-grained rock). There are no clear use-wear traces but one face does look as though it has been worn slightly smooth.	222	186	83
AS pit in SFB 2	17	115/116	Split boulder	Large boulder of (orange coarse-grained rock). Found in two parts, this sub-angular boulder may have been deliberately split with a wedge as there are gaps along the broken edge on one face that may have been formed by a wedge/ chisel. Some flaking damage around the edge of the boulder on same face could have been incidental to the splitting of the rock.	370	265	215
AS pit in SFB 2	17	555	Broken slab	Large tabular slab of (coarse-grained rock). Broken across width. Part of one face spalled from possible heat damage. No sign of use wear.	x310	310	84
Neo pit Building 8	117	474	Flaked stone fragment	Slabby fragment of a boulder of igneous rock. Sheared from natural plane then some attempt at flaking along natural edge.	x180	x120	x46

Neo pit Building 8	255	472	Grinding/ sharpening slab	Narrow elongated boulder of (coarse-grained rock). One face has been worn to a smooth, slightly concave surface as if from use as a whetstone or smoother.	420	174	120
Undated hearth	265	473	Unused cobble	Flat sub-oval cobble of fine-grained rock. Was covered in sooty deposit. There are no obvious signs of wear traces on the surface of this cobble.	120	61	34
Neo pit Building 10	311	443	Hammerstone	Elongated oval cobble of fine-grained rock. There are localised spreads of pecking on one face and side towards the broad end. One face has also been worn flat and smooth.	121	55	43
Neo pit Building 10	313	538	Unused cobble	Oval cobble of medium-grained sandstone. Heat-cracked and covered in sooty deposit. No clear signs of wear traces.	79	58	39
Neo pit Building 10	319	457	Smoother?	Irregular oval-shaped cobble of fine-grained rock. Possible patch of smoothing in centre of natural concave face.	103	50	40
Neo pit Building 10	319	458	Unused cobble	Irregular-shaped cobble of vesicular volcanic rock. Fragment missing. No sign of wear traces.	123	76	50
Neo pit Building 10	319	504	Unused cobble	Sub-round cobble of coarse-grained rock. No sign of wear traces.	73	67	49
Neo pit Building 10	319	459	Smoother?	Narrow elongated cobble of fine-grained rock. One naturally flat face appears to have been worn to a very smooth finish. Some light pecking towards narrower end.	96	34	30

Neo pit	355	499	Quern rubber	Large cobble of (orange coarse-grained rock). One face worn to smooth, slightly convex cross-section Classis D - shaped cross-section of a quern rubber.	226	188	114
Bronze Age Post hole	467	547	Boulder	Elongated boulder, fragment missing (orange coarse-grained rock). No sign of wear traces.	370	176	130
Neo pit	533	689	Natural	Irregular lump of ?sandstone. The orange colour on one face is natural to the structure of the stone.	40	37	33
Neo pit cluster	595	633	Unused cobble	Irregular-shaped cobble of fine-grained rock. No clear signs of use wear.	80	50	31
Neo pit cluster	597	569	Smoother?	Irregular-shaped cobble of fine-grained rock. One flat face may have been worn to a smooth, slightly concave profile.	66	45	34
AS pit in PHB 1	1066	103	Boulder fragment	Large blocky boulder of (orange coarse-grained rock). Fragment missing. No sign of any wear traces.	x270	210	120
AS SFB 4	?1028/ 1030	393	Broken block	Large tabular block of (coarse-grained orange rock). Fragment. No sign of any wear traces.	x210	X200	113

AS Ph from PHB 5 and Pit in SFB 2	205 and 17	394 (smaller) and 554 (larger)	Rotary quern - lower stone	<p>These two fragments were found in separate contexts. They refit to form three quarters of a roughly squared block with a central perforation. Tabular block of fine-grained bedded micaceous sandstone. A rough perforation has been pecked into the centre of the face. One face has been worn very smooth by grinding to leave a distinctive sinuous cross-section: raised around perforation then concave and raised around edge. Broken then deposited in different contexts. Smaller fragment has small black concretions adhering to it.</p>	x340	330	110
--	---------------	---	-------------------------------	---	------	-----	-----

# LANTON QUARRY LAN06

Durham University  
Conservation Services  
Conservation Record

Date : 10/08

Conservator : JAJ

SF No : 92A	Context : 063	X-radiograph No : 5607/5729
Object : Hook	Material : Fe	Photography : Digital pix bc&ac

## Description :

Small iron hook, 32mm long. The X-radiograph suggests that it is complete, tapering to a point at one end and bent over at the other. Highly corroded and fragile, the surface is covered with discontinuous mineralised material, which appears to be traces of textile covered in places with wood, with the grain running almost parallel to the length of the hook. The presence of the mineralised material prevented removal of overlying corrosion, but the shape of the hook has been revealed by X-radiography.

## Condition :

Highly corroded and fragile.

## Conservation Treatment :

- Low pressure, powderless air abrasion was used to reveal and define the mineralised material.
- Surfaces consolidated with 8% Paraloid B72 (an ethyl methacrylate co-polymer ) in acetone.

## Analysis :

Mineralised material examined under X16 magnification.





**Storage :**

**Should be stored in an airtight container at a stable temperature and below 20% RH, to inhibit further corrosion. The RH should be controlled by active silica gel, which is regularly monitored and regenerated as necessary.**



**Mineralised threads on point of hook (X16)**



**Mineralised wood on hook end X16**

# LANTON QUARRY LAN06

Durham University  
Conservation Services  
Conservation Record

Date : 10/08

Conservator : JAJ

SF No : 93A	Context : 063 SFB4	X-radiograph No : 5607
Object : ?Nail	Material : Fe	Photography : Digital pix bc&ac

## Description :

Possible bent nail, c27mm long. The shank is rectangular in section, 5x2.5mm, with an expanded flat head 8.5x4.5mm. Totally corroded and incomplete.

## Condition :

Very highly corroded and fragile, with surface blistering and spalling.

## HANDLE WITH CARE

## Conservation Treatment :

- Air abraded.
- Surfaces consolidated with 8% Paraloid B72 (an ethyl methacrylate co-polymer ) in acetone.
- Pieces re-adhered using Paraloid B72 adhesive.

## Analysis :

None

## Storage :

Should be stored in an airtight container at a stable temperature and below 20% RH, to inhibit further corrosion. The RH should be controlled by active silica gel, which is regularly monitored and regenerated as necessary.



# LANTON QUARRY LAN06

Durham University  
Conservation Services  
Conservation Record

Date : 10/08

Conservator : JAJ

SF No : 94A	Context : 063	X-radiograph No : 5608
-------------	---------------	------------------------

Object : Fragment	Material : Leather	Photography : Digital pix bc&ac
-------------------	--------------------	------------------------------------

<p><b><u>Description :</u></b></p> <p>Curved irregularly shaped fragment of burnt leather, 29x28x2mm thick. The outer surface is grit encrusted. Traces of a pore structure characteristic of leather are visible on the inside surface.</p>
<p><b><u>Condition :</u></b></p> <p>Stable but fragile.</p>
<p><b><u>Conservation Treatment :</u></b></p> <ul style="list-style-type: none"><li>• Selectively cleaned with low power, powderless air abrasion.</li><li>• Mechanically cleaned.</li></ul>
<p><b><u>Analysis :</u></b></p> <p>Examined under X16 magnification.</p>
<p><b><u>Storage :</u></b></p> <p>May be stored in conditions of ambient temperature and relative humidity, avoiding extremes of both.</p>



# LANTON QUARRY LAN06

Durham University  
Conservation Services  
Conservation Record

Date : 10/08

Conservator : JAJ

SF No : 95A	Context : 063	X-radiograph No : 5608
Object : Fragment	Material : Leather	Photography : Digital pix bc&ac

## Description :

Curled fragment of burnt leather, irregularly shaped, 17x25x2mm thick. The outer surface is grit encrusted. Traces of a pore structure characteristic of leather are visible on the inside surface.

## Condition :

Stable but fragile.

## Conservation Treatment :

- Selectively cleaned with low power, powderless air abrasion.
- Mechanically cleaned.

## Analysis :

Examined under X16 magnification.

## Storage :

May be stored in conditions of ambient temperature and relative humidity, avoiding extremes of both.



# LANTON QUARRY LAN06

Durham University  
Conservation Services  
Conservation Record

Date : 10/08

Conservator : JAJ

SF No : 96A	Context : 063 SFB4	X-radiograph No : none
Object : Bead	Material : Glass	Photography : Digital pix bc&ac

## Description :

Large circular glass bead, 15mm long, 18-19mm diameter, with a slightly off-centre tapering perforation 4.5mm max. X16 examination found that the bead has probably been made with a core of clear/green glass with strips of patterned glass made from tiny pieces of opaque red and yellow and clear/green glass rolled around it, the strips arranged to form a herringbone pattern. Patterned discs were also affixed to the bead ends.

## Condition :

Stable. Edges of the bead are worn and chipped, and there is slight wear apparent around the perforations.

## Conservation Treatment :

- Received with soil in the perforation. This was removed and examined, but no trace of a stringing thread was found.
- Surfaces cleaned with a water/industrial methylated spirits/non-ionic detergent mix.
- Air dried.

## Analysis :

The side of the bead was analysed using EDXRF (energy dispersive X-ray fluorescence analysis). The close mix of colours on the bead surface made analysis of any particular colour impossible, but colourants detected included iron, manganese and lead (yellow).

## Storage :

May be stored in conditions of ambient temperature and relative humidity, avoiding extremes of both.



# LANTON QUARRY LAN06

Durham University  
Conservation Services  
Conservation Record

Date : 10/08

Conservator : JAJ

SF No : 97A	Context : 167	X-radiograph No : 5608/9/5629
Object : Knife	Material : Fe	Photography : Digital pix bc&ac

## Description :

Iron blade and part tang, received in three pieces, 90mm long together. Object is highly corroded and disfigured by sizeable corrosion warts and blisters and by cracking. Part of the tang had broken off during burial and become attached further up the tang by a corrosion blister. This was removed during conservation, but the two sections of tang can no longer be joined. Very slight traces of mineralised wood survive on one side of the tang. The X-radiograph shows the blade to be very highly corroded, with the cutting edge difficult to discern. The blade back is slightly curved, and the point is missing.

Towards the blade end is an area of mineralised vegetative material (not wood), which appears to be wrapped around the blade. It was not clear whether this was intentional, so the mineralised material was left in place. A further fragment of this material had become detached from the blade surface. This was also retained.



## Condition :

Very highly corroded and fragile. Corrosion blisters and mineralised material on the surface meant that little surface corrosion could be removed.

## Conservation Treatment :

- Selectively air abraded, to define and reveal surface detail as far as possible.
- Surfaces consolidated with 8% Paraloid B72 (an ethyl methacrylate co-polymer) in acetone.

## Analysis :

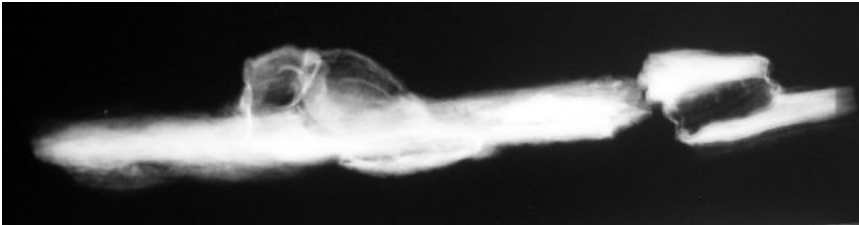
None



XR5729

**Storage :**

**Should be stored in an airtight container at a stable temperature and below 20% RH, to inhibit further corrosion. The RH should be controlled by active silica gel, which is regularly monitored and regenerated as necessary.**



**XR5729 showing displaced tang fragment, as received**

# LANTON QUARRY LAN06

Durham University  
Conservation Services  
Conservation Record

Date : 10/08

Conservator : JAJ

SF No : 111A	Context : 121	X-radiograph No : 5607/5629
Object : ?Nail shank	Material : Fe	Photography : Digital pix bc&ac

## Description :

Probable iron nail shank, 33.5mm long, rectangular in section 8x3.5mm max, and tapered. Extreme point and nail head are missing. Traces of mineralised wood survive on the surface, but these are too ephemeral for species identification.

## Condition :

Highly corroded but stable.

## Conservation Treatment :

- Selectively air abraded to reveal and define mineralised material.
- Surfaces consolidated with 8% Paraloid B72 (an ethyl methacrylate co-polymer ) in acetone.

## Analysis :

Mineralised material examined under X16 magnification.

## Storage :

Should be stored in an airtight container at a stable temperature and below 20% RH, to inhibit further corrosion. The RH should be controlled by active silica gel, which is regularly monitored and regenerated as necessary.





# LANTON QUARRY LAN06

Durham University  
Conservation Services  
Conservation Record

Date : 10/08

Conservator : JAJ

SF No : 127A	Context : 167	X-radiograph No : 5609/5629
Object : Knife	Material : Iron	Photography : Digital pix bc&ac

## Description :

Complete iron blade and tang, 82mm long, the blade 15mm wide max. The tang tapers to a point and the blade has a slightly curved back. Traces of mineralised wood – the remains of the handle – survive on the tang, with a clear delineation of the handle's top edge (see X-ray right). It is not possible to identify the mineralised wood, but it appears to be a fine-grained hardwood.

There are also possible traces of mineralised leather on one side of the blade, plus some disorganised mineralised vegetative material. The presence of leather suggests that the knife was deposited in a leather sheath.

The X-radiograph shows the metal to be highly corroded and the revealed surface is disfigured by corrosion warts, blisters and cracks.



## Condition :

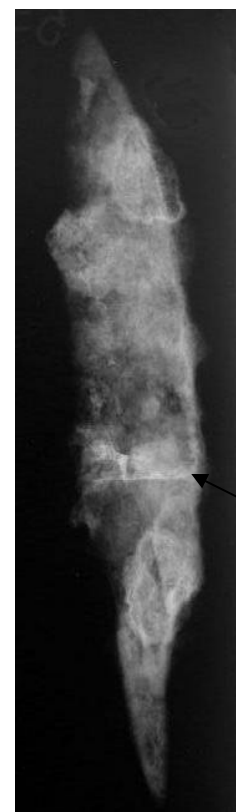
Highly corroded and fragile. Owing to the presence of the mineralised material and the fragility of the knife, little surface corrosion could be removed. Its form is clearly visible on the X-radiograph.

## Conservation Treatment :

- Selectively cleaned to reveal and define the mineralised material and to remove overlying soil, using low pressure, powderless air abrasion.
- Surfaces consolidated with 8% Paraloid B72 (an ethyl methacrylate co-polymer ) in acetone.

## Analysis :

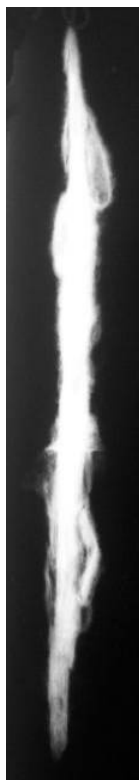
Mineralised material examined under X16 magnification.



Top edge of handle  
XR5729

**Storage :**

**Should be stored in an airtight container at a stable temperature and below 20% RH, to inhibit further corrosion. The RH should be controlled by active silica gel, which is regularly monitored and regenerated as necessary.**



**XR5729 side view**

# LANTON QUARRY LAN06

Durham University  
Conservation Services  
Conservation Record

Date : 10/08

Conservator : JAJ

SF No : 128A	Context : 167	X-radiograph No : 5607/5629
Object : ?Washer	Material : Iron	Photography : Digital pix bc&ac

## Description :

Part of an iron ?washer, irregularly shaped, 24.5x20x2mm thick max. Part of the edge is curved and original, but the surviving straight edges are broken. There is a sub-circular perforation 4mm diameter, which has been roughly pushed through the metal, leaving a ragged edge. If the object was originally circular, then this perforation has been placed off centre.

## Condition :

Highly corroded and fragile with lamination and corrosion blisters.

## Conservation Treatment :

- Selectively air abraded.
- Surfaces consolidated with 8% Paraloid B72 (an ethyl methacrylate co-polymer ) in acetone.

## Analysis :

None

## Storage :

Should be stored in an airtight container at a stable temperature and below 20% RH, to inhibit further corrosion. The RH should be controlled by active silica gel, which is regularly monitored and regenerated as necessary.



# LANTON QUARRY LAN06

Durham University  
Conservation Services  
Conservation Record

Date : 10/08

Conservator : JAJ

SF No : 153A	Context : 083	X-radiograph No : none
--------------	---------------	------------------------

Object : Bead	Material : Glass	Photography : Digital pix bc&ac
---------------	------------------	------------------------------------

## Description :

Complete glass bead, 15.5mm long, 15.5mm diam max, with tapered ends. Slightly off-centre perforation, tapering to 3.5 from 5mm diam. Made from dark green translucent glass, with trailed white/cream opaque decorative lines.

## Condition :

Stable.

## Conservation Treatment :

- Received with soil in the perforation. This was removed and examined, but no trace of a stringing thread was found.
- Surfaces cleaned with a water/industrial methylated spirits/non-ionic detergent mix.
- Air dried.

## Analysis :

The bead was analysed using EDXRF (energy dispersive X-ray fluorescence analysis) and found to be made from a soda lime glass, with iron and manganese present as green colourants. Traces of lead and tin were also detected, which may have been used as colourants and/or opacifiers in the opaque white trailing.

## Storage :

May be stored in conditions of ambient temperature and relative humidity, avoiding extremes of both.



# LANTON QUARRY LAN06

Durham University  
Conservation Services  
Conservation Record

Date : 10/08

Conservator : JAJ

SF No : 218A	Context : 055	X-radiograph No : none
Object : Bead	Material : Glass	Photography : Digital pix bc&ac

## Description :

Half a circular opaque white glass bead, 6mm long & c9.5mm diam.  
The ends are flattened and the perforation is 3mm diam.

## Condition :

Stable.

## Conservation Treatment :

- Surfaces cleaned with a water/industrial methylated spirits/non-ionic detergent mix.
- Air dried.

## Analysis :

Surface EDXRF (energy dispersive X-ray fluorescence analysis) found the bead to be made from a soda lime glass, with tin used as the opacifier to achieve the white colour.

## Storage :

May be stored in conditions of ambient temperature and relative humidity, avoiding extremes of both.





Archaeological Services  
University of Durham

---

## **Lanton Quarry, Northumberland**

# **plant macrofossil analysis and radiocarbon dating assessment**

*on behalf of*

**Archaeological Research Services Ltd**

**Report 1994**  
August 2008

---

*Archaeological Services*  
*Durham University*  
South Road  
Durham DH1 3LE  
Tel: 0191 334 1121  
Fax: 0191 334 1126

archaeological.services@durham.ac.uk  
[www.durham.ac.uk/archaeologicalservices](http://www.durham.ac.uk/archaeologicalservices)

---

**Lanton Quarry, Northumberland**  
**plant macrofossil analysis and radiocarbon dating**  
**assessment**

***Report 1994***

August 2008

*Archaeological Services Durham University*

on behalf of

***Archaeological Research Services Ltd***

*Suite 7 Angel House, Portland Square, Bakewell, Derbyshire, DE45 1HB*

---

**Contents**

1. Summary . . . . .	1
2. Project background . . . . .	2
3. Method . . . . .	2
4. Results . . . . .	3
5. Discussion . . . . .	5
6. Sources . . . . .	7
Appendix I . . . . .	10
Appendix II . . . . .	17

## 1. Summary

### *The project*

- 1.1 A multi-phase site has been excavated by Archaeological Research Services Ltd, at Lanton Quarry, Northumberland. This report presents the results of plant macrofossil analysis of 57 flots derived from bulk samples taken at the site and an assessment of the radiocarbon dating potential of 253 charcoal samples.

### *Results*

#### *Mesolithic*

- 1.2 Two charred cereal grains were recorded which are likely to have come from wild-gathered grasses, or to be reworked material.

#### *Neolithic*

- 1.3 Charred plant remains consisted of cereal grains and/or hazel nutshell fragments, with fruitstones from hawthorn and cherry family, and a few weed seeds. Barley, wheat and oats were being used.

#### *Bronze Age*

- 1.4 Charred plant remains consisted of cereal grains and chaff, and a few weed seeds. Barley, spelt wheat and oats were being used.

#### *Iron Age*

- 1.5 The flot was dominated by charcoal and there were no charred food plant remains.

#### *Early Medieval*

- 1.6 Charred plant material consisted of cereal grains, hazel nutshell fragments and charred root tubers including a single tuber from false-oat grass, and a few weed seeds. Barley, wheat and oats were being used.

#### *Un-phased*

- 1.7 Charred plant material consisted of cereal grains and chaff, hazel nutshell fragments, charred root tubers and a few weed seeds. Barley and wheat were identified.

#### *Samples supplied but not on the environmental list*

- 1.8 Charred plant material was present in all the contexts except (1041), and consisted of a few cereal grains and hazel nutshell fragments. Barley was identified.

#### *Additional charcoal samples*

- 1.9 Most of the additional charcoal samples contained material that would be suitable for radiocarbon dating with suitable back-up material available if duplicate dates are required.



## **2. Project background**

### *Location and background*

- 2.1 A multi-phase site has been excavated by Archaeological Research Services Ltd, at Lanton Quarry, Northumberland. This report presents the results of plant macrofossil analysis carried out on 57 flots from environmental samples selected from a range of contexts from all the archaeological periods potentially identified at the site. These comprise: pit and posthole fills; a hearth, context (399); and contexts from six sub-rectangular sunken floor buildings. In addition, an assessment of the radiocarbon dating potential of a further 253 charcoal samples is provided.

### *Objective*

- 2.2 The objective was to analyse the plant macrofossil evidence within the samples, in order to provide information about the diet and agricultural practices of former inhabitants, the palaeoenvironment of the site, and the presence of material that is potentially suitable for radiocarbon dating.

### *Dates*

- 2.3 Analysis and report writing were carried out between 9<sup>th</sup> June and 11<sup>th</sup> August 2008.

### *Personnel*

- 2.4 Plant macrofossil analysis and report preparation were conducted by Dr Helen Ranner.

### *Archive*

- 2.5 The site code is **LAN06**. The flots and charcoal samples are retained in the Environmental Laboratory at Archaeological Services Durham University, for collection.

## **3. Method**

- 3.1 The bulk environmental samples were processed and assessed by Archaeological Research Services Ltd. The flots recommended for analysis were examined at ×40 magnification. The soil from this site is of a free-draining nature, therefore only carbonised plant material will have been preserved; any uncharred plant remains would be later intrusive material and have not been included in this analysis. The additional charcoal samples were examined at ×40 magnification. Identification of the charred plant remains was undertaken by comparison with modern reference material held in the Environmental Laboratory at Archaeological Services Durham University. Plant taxonomic nomenclature follows Stace (1997).

## 4. Results

### *Mesolithic*

- 4.1 The flots were relatively small and dominated by charcoal, with some modern root and seed material. Indeterminate fragments of unburnt bone, a single barley grain and an indeterminate grain were present in context (69). The results are presented in Appendix I.

### *Neolithic*

- 4.2 All the flots were dominated by charcoal, with some modern root and seed material, except context (181), where charcoal was absent. Clinker was present in the hearth context (399), and indeterminate fragments of calcined bone in context (181). Charred plant material consisted of cereal grains and /or hazel nutshell fragments which were recorded in all the contexts, fruitstones from hawthorn in context (1189), and fruitstones from the cherry family in context (399). Nutlets from the ruderal family of knotweeds were present in context (399), and grass caryopses in context (1189). The cereal grains were generally poorly preserved, with a majority being classified as indeterminate. Oats were identified in context (399), barley in contexts (1194), (399) and (1189), and wheat in contexts (311), (595), (977) and (1189). One of the barley grains in context (399) presented a twisted furrow characteristic of six-row barley, and wheat grains in contexts (311), (595), and (1189) showed the morphological characteristics associated with emmer wheat. Hazel nutshell fragments were particularly abundant in contexts (595) and (977) where they represent 9% of the flot material. The results are presented in Appendix I.

### *Bronze Age*

- 4.3 All the flots were dominated by charcoal, with occasional clinker; coal was present in context (513) and semi-vitrified fuel waste in context (479). Modern plant material including roots and seeds was present throughout, and insects were present in two contexts. Charred plant material consisted of cereal grains and chaff, and a few weed seeds. The cereal grains were generally poorly preserved with a majority of the grains being classified as indeterminate. Oats were identified in context (479), barley in all contexts except (465), and wheat in contexts (459) and (475). One of the barley grains in context (475) presented a twisted furrow characteristic of six-row barley, and hulled barley was identified in contexts (513) and (479). The wheat grains from this phase showed the morphological characteristics associated with emmer wheat, and a spelt wheat glume base was recorded in context (465). Nutlets from the ruderal family of knotweeds occurred in context (479) and grass caryopses in contexts (513) and (479). The results are presented in Appendix I.

### *Iron Age*

- 4.4 The flot was dominated by charcoal, with some modern roots and seeds, and a single indeterminate charred weed seed. The results are presented in Appendix I.

### ***Early Medieval***

- 4.5 All the flots were dominated by charcoal, with occasional clinker and semi-vitrified fuel waste. Modern plant material, including roots and seeds, was present throughout, and insects were recorded occasionally. Charred plant material consisted of cereal grains, hazel nutshell fragments, charred root tubers (including a tuber from false-oat grass), and a few weed seeds. The cereal grains were generally poorly preserved with a majority of the grains being classified as indeterminate. Oats were identified in contexts (167) and (281), barley in all contexts except (1095) and (281), and wheat in context (15). Some of the barley grains in contexts (17), (19) and (167) presented a twisted furrow, characteristic of six-row barley, and hulled barley was identified in contexts (1034), (63) and (281). Hazel nutshell fragments were recorded in contexts (15), (17), (19), (167), (281), (1039) and (1041). Indeterminate fragments of plant tubers were present in contexts (281) and (1039). Grass caryopses were present in contexts (19), (281) and (1039), and vetch seeds in context (17) and (1039). The results are presented in Appendix I.

### ***Un-phased***

- 4.6 All the flots were dominated by charcoal, with occasional records of semi-vitrified fuel waste. Modern plant material, including roots and seeds was present throughout, and insects were recorded occasionally. Charred plant material consisted of cereal grains and chaff, hazel nutshell fragments, charred root tubers and a few weed seeds. The cereal grains were generally poorly preserved with a majority of the grains being classified as indeterminate. Barley was present in contexts (11), (23), (25), (271), and (339) with a single basal rachis fragment in context (339), and wheat was present in contexts (11) and (439). Some of the barley grains in contexts (23) presented a twisted furrow, characteristic of six-row barley, and hulled barley was identified in contexts (11), (23) and (25). The wheat grain in context (439) showed the morphological characteristics associated with emmer wheat. Hazel nutshell fragments were recorded in contexts (187) and (381). Indeterminate fragments of plant tubers were present in contexts (23) and (271). Grass caryopses were present in contexts (11) and (23), and nutlets from pale persicaria and dock in contexts (439) and (23) respectively. The results are presented in Appendix I.

### ***Samples supplied but not on the environmental list***

- 4.7 All the flots were dominated by charcoal, with modern plant material, including roots and seeds present throughout. Charred plant material was present in all the contexts except (1041), and consisted of a few cereal grains and hazel nutshell fragments. Barley was present in contexts (1030) and (1039) sample <68>, with one of the grains in context (1030) presenting a twisted furrow, characteristic of six-row barley. Hazel nutshell fragments were recorded in contexts (1030). The results are presented in Appendix I.

### ***Additional charcoal samples***

- 4.8 Most of the additional charcoal samples contained material that would be suitable for radiocarbon dating, together with suitable back-up material if duplicate dates are required. This was generally non-oak charcoal with a few

samples of hazel nutshell fragments, and a single piece of charred *Pyrus/Malus* species endocarp, in context (235). The results are presented in Appendix II; the samples that are particularly appropriate for dating purposes are indicated.

## 5. Discussion

### *Food plants*

#### *Mesolithic*

- 5.1 Macrobotanical evidence for usage of plants is almost absent from Mesolithic deposits in the northern region, and the palaeoenvironmental evidence for human impact at this time has been obtained primarily from palynological studies (Huntley & Stallibrass 1995). These have provided evidence for episodes of woodland/forest disturbance (Simmons & Innes 1988; Turner & Hodgson 1979, 1981, 1991; Innes & Shennan 1991; Day & Mellars 1994), and the early appearance of cereal-type pollen, eg., at Soyland Moor, central Pennines (Williams 1985), thus suggesting openings in the forest canopy which would have allowed grasses to flourish. As there is little evidence for the cultivation of cereals at this time, the presence of charred barley in this phase may indicate the deliberate gathering of wild barley species that would have inhabited the coastal fringe. However, the possibility of these grains being later intrusive material must be considered.

#### *Neolithic*

- 5.2 The charred food plant remains recorded in the Neolithic contexts, indicate a variety of cultivated and wild gathered material was being utilised at this site during the transition from hunter gatherer to farmer. Both barley (including six-row barley which is the common form of the earliest cultivated barley) and wheat were being used, as has been recorded on six other Neolithic sites in the north of England, with an additional seven sites recording barley only (Hall & Huntley 2007). The particular use of emmer wheat cannot be confirmed, due to the absence of any definitive chaff, however, this early type of wheat has previously been recorded at six other Neolithic sites in the north of England (Hall & Huntley 2007), and particularly at Millfield Basin (Huntley 1999; Archaeological Services 2000) and Whitton Hill (van der Veen 1985) in Northumberland. Oats were a later introduction, and therefore the oat grain in context (399) is likely to have derived from wild oats, either gathered or growing amongst the cultivated crops. There is also evidence for the use of hazel nuts, hawthorn berries and cherry family fruits as additional food sources; evidence for the use of wild gathered fruits and nuts, particularly hazel nuts, has been recorded at the other Neolithic sites in the region (Hall and Huntley 2007).

#### *Bronze Age*

- 5.3 The charred food plant remains recorded in the Bronze Age contexts only derive from cultivated crops. There is no evidence for wild-gathered foods in this phase, however, the data set is very small and therefore interpretation cannot imply that this is a genuine trend. Nevertheless, the expansion of areas of occupation and clearing of land for cultivation would necessarily mean that

wild resources were becoming less readily available. Both barley (including six-row barley) and wheat were being used, this is in common with other Bronze Age sites in northern England (Hall & Huntley 2007). The wheat types utilised appear to be spelt and emmer. The particular use of emmer wheat cannot be confirmed due to the absence of any definitive chaff, however, this early type of wheat has previously been recorded with spelt wheat at other Bronze Age sites in the north of England (Hall & Huntley 2007), and particularly at Hallshill in Northumberland (van der Veen 1992) where its use has been confirmed by the presence of the characteristic glume bases. The oat grain in context (479) is again likely to have derived from wild oats, either gathered or growing amongst the cultivated crops.

#### *Iron Age*

- 5.4 The only charred plant macrofossils from this phase were charcoal fragments.

#### *Early Medieval*

- 5.5 The charred food plant remains recorded in the medieval contexts, indicate that both cultivated and wild-gathered resources was being used. The evidence suggests that barley was the more common cereal grain, but that both wheat and oats were also being utilised, in common with other records of medieval sites in the north of England (Hall & Huntley 2007). Hulled barley was identified, with occasional grains presenting a twisted furrow suggesting the six-row variety (although not all the grains on a head of six-row barley develop this characteristic). Regional literature suggests that the earlier six-row barley was superseded by the two-row variety at some time during the medieval (Huntley & Stallibrass 1995). The presence of cultivated oats cannot be confirmed due to the absence of chaff, so that the oats recorded may have derived from wild oats growing amongst the cultivated cereals. The presence of a few hazel nutshell fragments suggests that nuts were still being used as an additional food source, but were probably becoming less important in the diet.
- 5.6 A single charred false oat-grass tuber was identified in context (281) sample <70>. These plant structures are usually found in association with Neolithic and Bronze Age sites, and are believed to have been used as kindling for funeral pyres or more rarely as a food source (Robinson, 1988; Godwin, 1975). With evidence of prehistoric occupation at the site, it is likely that this tuber is re-worked material. The indeterminate fragments of charred tubers recorded in context (281) sample <48>, and context (1039), could not be specifically identified and may have resulted from the casual burning of vegetation in association with domestic fires.

#### *The natural environment*

##### *Mesolithic*

- 5.7 Plant macrofossil remains are characteristically very sparse in the Mesolithic contexts. The barley grains recorded may have been gathered from wild varieties taking advantage of the increased light afforded in areas of cleared woodland/forest. The absence of any charred weed seeds may reflect the generally dense woodland cover at this time, providing little opportunity for the growth of an herbaceous ground flora.

*Neolithic*

- 5.8 The quantity and variety of plant macrofossil remains increases significantly in the Neolithic contexts. The abundance of hazel nutshell fragments, and the presence of small trees/shrubs of hawthorn and cherry family taxa, in this phase, indicates the presence of local woodland or scrub. These species would have proliferated and fruited well at woodland edges or in areas cleared for cultivation or habitation, where the availability of light was significantly increased.

*Bronze Age*

- 5.9 The suite of charred weed seeds is very limited with only a few seeds from ruderal and wide niche taxa, indicating some open and disturbed ground.

*Iron Age*

- 5.10 Little information can be provided about the local landscape during the Iron Age occupation of the site, due to the absence of charred plant remains other than charcoal

*Early Medieval*

- 5.11 The very limited suite of weed seeds is indicative of open and disturbed ground that would be associated with occupation and cultivation. Hazel would have been a constituent of local open woodland or may have grown as scrub in disturbed ground.

*The features*

- 5.12 The relatively low levels of domestic fire waste throughout are indicative of a background level associated with occupation and there are no compelling indications for specific functions that could be attributed to the features sampled.

*Un-phased samples*

- 5.13 The unphased samples all contained some of the elements found in the phased samples, i.e., barley and wheat grains and hazel nutshell fragments, and all were dominated by charcoal, but none presented a characteristic suite of plant macrofossils that would suggest a specific phase.

*Samples supplied but not on the environmental list*

- 5.14 Similarly, the four samples that were supplied but were not on the environmental list, were all dominated by charcoal, with occasional barley grains and hazel nutshell fragments.

## **6. Sources**

Archaeological Services 2000 *The Milfield Basin Archaeology Project, Northumberland: plant macrofossil, waterlogged wood and charcoal assessment* unpublished report **678** for The Archaeological Practice, Archaeological Services Durham University

- Day, S P, & Mellars, P A, 1994 'Absolute' dating of Mesolithic human activity at Star Carr, Yorkshire: new palaeoecological studies and identification of the 9600 BP radiocarbon 'plateau', *Proceedings of the Prehistoric Society*, **60**, 417-422
- Godwin, H, 1975 *History of the British Flora, A factual basis for Phytogeography*, 2<sup>nd</sup> Edition, Cambridge
- Hall, A R, & Huntley, J P, 2007 *A review of the evidence for macrofossil plant remains from archaeological deposits in northern England*, Research Department Report Series no. **87**, English Heritage, London
- Huntley, J P, & Stallibrass, S, 1995 *Plant and vertebrate remains from archaeological sites in northern England: data reviews and future directions*. Research Report **4** Archit and Archaeol Soc of Durham and Northumberland, Durham
- Huntley, J P, 1999 *Charred plant remains from the Milfield Basin, Northumberland. Neolithic deposits at Coupland Enclosure*, Durham, Department of Archaeology
- Innes, J B, & Shennan, I, 1991 Palynology of archaeological and mire sediments from Dod, Borders Region, Scotland, *The Archaeological Journal*, **148**, 1-45
- Robinson, M, 1988 The significance of the tubers of *Arrhenatherum elatius* (L.) Beauv. from Site 4, cremation 15/11, in: G Lambrick, (ed) *The Rollright Stones: Megaliths, monuments and settlement in the prehistoric landscape*, English Heritage Archaeological Report 6
- Stace, C, 1997 *New Flora of the British Isles*, 2<sup>nd</sup> Edition, Cambridge
- Simmons, I G, & Innes, J B, 1988 The later Mesolithic period (6000-5000bp) on Glaisdale Moor, North Yorkshire, *Archaeological Journal* **145**, 1-12
- Turner, J, & Hodgson, J, 1979 Studies in the vegetational history of the northern Pennines: I. Variation in the composition of the early Flandrian forests, *Journal of Ecology*, **67**, 629-646
- Turner, J, & Hodgson, J, 1981 Studies in the vegetational history of the northern Pennines: II. An atypical pollen diagram from Pow Hill, Co Durham, *Journal of Ecology*, **69**, 171-188
- Turner, J, & Hodgson, J, 1991 Studies in the vegetational history of the northern Pennines: IV. Variations in the composition of the late Flandrian forests and comparisons with those of the early and mid-Flandrian, *New Phytologist*, **117**, 165-174

Van der Veen, M, 1985 Plant remains, in R Miket, Ritual Enclosures at Whitton Hill, Northumberland, *Proc. Prehist. Soc.* **51**

Van der Veen, M, 1992 *Crop husbandry regimes; an archaeobotanical study of farming in northern England 1000 BC – AD 500*, Sheffield Archaeological Monographs 3, Sheffield

Williams, C T, 1985 Mesolithic exploitation patterns in the central Pennines, *BAR British Series*, **139**, Oxford



**Appendix I: Data from plant macrofossil analysis (Mesolithic and Neolithic)**

Phase	Mesolithic						Neolithic					
Feature	PBB3		PBB8		PBB10		PBB12	Feature 18	other features			
Context	69	131	1182	1194	311	319	399	595	181	977	1189	
Description	posthole	posthole	ovoid posthole	circular posthole	circular pit	sub-ovoid pit with internal posthole	sub-circular hearth	ovoid pit	sub-circular pit	sub-circular pit	sub-ovoid pit	
Sample	54	64	126	164	194	177	192	261	52	268	108	
Material available for radiocarbon dating	✓	-	-	✓	✓	✓	✓	✓	✓	✓	✓	
Volume of flot assessed (ml)	20	<5	-	10	400	50	50	50	50	50	475	
<i>Flot matrix (relative abundance)</i>												
Bone (calcined) indet. frags.	-	-	-	-	-	-	-	-	1	-	-	
Bone (unburnt) indet. frags.	1	-	-	-	-	-	-	-	-	-	-	
Charcoal	2	2	-	2	4	3	3	4	-	4	4	
Clinker	-	-	-	-	-	-	1	-	-	-	-	
Coal	-	-	-	-	-	-	-	-	-	-	-	
Fruitstone (charred) indet. frags.	-	-	-	-	-	-	-	-	-	-	1	
Insecta	-	-	-	-	-	1	-	-	-	-	1	
Isopoda (Woodlice)	-	-	-	-	-	-	-	-	2	-	-	
Roots (modern)	1	1	-	1	1	1	1	2	2	2	3	
Roots/rhizomes (charred)	-	-	-	-	-	-	-	-	-	-	-	
Seeds (uncharred)	1	-	-	2	1	1	1	2	2	2	3	
Semi-vitrified fuel waste	-	-	-	-	-	-	-	-	-	-	-	
Tubers (charred) indet. frags.	-	-	-	-	1	-	-	-	-	-	-	
Vegetative material misc.	-	-	-	1	-	-	-	-	1	-	3	
<i>Charred remains (total counts)</i>												
(c) <i>Avena</i> spp (oat species) grain	-	-	-	-	-	-	1	-	-	-	-	
(c) <i>Hordeum</i> spp (Barley species) grain	1	-	-	1	-	-	6	-	-	-	2	
(c) <i>Hordeum</i> spp (Barley species) grain (twisted furrow)	-	-	-	-	-	-	1	-	-	-	-	
(c) <i>Hordeum</i> spp (Barley species) basal rachis frag.	-	-	-	-	-	-	-	-	-	-	-	
(c) <i>Hordeum</i> spp (Hulled Barley) grain	-	-	-	-	-	-	-	-	-	-	-	
(c) <i>Hordeum</i> spp (Naked Barley) grain	-	-	-	-	-	-	-	-	-	-	-	
(c) <i>Triticum</i> cf. <i>dicoecum</i> (Emmer Wheat) grain	-	-	-	-	1	-	-	1	-	-	1	
(c) <i>Triticum spelta</i> (Spelt Wheat) glume base	-	-	-	-	-	-	-	-	-	-	-	
(c) <i>Triticum</i> spp (Wheat species) grain	-	-	-	-	-	-	-	-	-	1	2	
(c) Cerealia indeterminate grain	1	-	-	-	9	-	7	1	1	3	10	
(g) <i>Arrhenatherum elatius</i> ssp <i>bulbosum</i> (False Oat-grass) tuber	-	-	-	-	-	-	-	-	-	-	-	
(r) Polygonaceae undiff. (Knotweed family) nutlet	-	-	-	-	-	-	1	-	-	-	-	
(t) <i>Corylus avellana</i> (Hazel) nutshell frag.	-	-	-	-	29	2	-	134	46	140	-	
(t) <i>Crataegus</i> spp (Hawthorn) fruitstone	-	-	-	-	-	-	-	-	-	-	4	
(t) <i>Crataegus</i> spp (Hawthorn) fruitstone frag.	-	-	-	-	-	-	-	-	-	-	3	
(t) Rosaceae (cf. Prunus sp) (Cherry) fruitstone frag.	-	-	-	-	-	-	1	-	-	-	-	
(w) <i>Persicaria lapathifolia</i> (Pale Persicaria) nutlet	-	-	-	-	-	-	-	-	-	-	-	
(x) Poaceae undiff. <4mm (Grass family) caryopsis	-	-	-	-	-	-	-	-	-	-	3	
(x) Poaceae undiff. >4mm (Grass family) caryopsis	-	-	-	-	-	-	-	-	-	-	-	
(x) Rumex spp (Dock) nutlet	-	-	-	-	-	-	-	-	-	-	-	
(x) <i>Vicia</i> spp (Vetch) seed	-	-	-	-	-	-	-	-	-	-	-	
Seed - indeterminate	-	-	-	-	-	-	-	-	-	-	-	

[c-cultivated; g-grassland; r-ruderal; t-woodland; w-wetland; x-wide niche]. Relative abundance is based on a scale from 1 (lowest) to 5 (highest). (✓) there may be insufficient weight of carbon available for AMS radiocarbon dating

Appendix I (continued): Data from plant macrofossil analysis (Bronze Age and Iron Age)

Phase	Bronze Age						Iron Age
	Feature	-	-	-	-	-	PBB6
Context	459	465	513	477	479	475	111
Description	sub-circular posthole	sub-circular posthole	sub-ovoid posthole	sub-circular pit	sub-circular pit	sub-ovoid pit	irregular pit
Sample	231	222	220	235	218	233	174
<i>Material available for radiocarbon dating</i>							
	✓	✓	✓	✓	✓	✓	✓
<i>Volume of flot assessed (ml)</i>							
	7	20	5	5	20	25	5
<i>Flot matrix (relative abundance)</i>							
Bone (calcined)	indet. frags.	-	-	-	-	-	-
Bone (unburnt)	indet. frags.	-	-	-	-	-	-
Charcoal	2	3	2	2	2	4	3
Clinker	-	1	1	-	1	-	-
Coal	-	-	1	-	-	-	-
Fruitstone (charred)	indet. frags.	-	-	-	-	-	-
Insecta	-	1	-	-	1	-	-
Isopoda (Woodlice)	-	-	-	-	-	-	-
Roots (modern)	1	-	2	1	2	1	1
Roots/rhizomes (charred)	-	-	-	-	-	-	-
Seeds (uncharred)	1	2	3	3	2	1	3
Semi-vitrified fuel waste	-	-	-	-	1	-	-
Tubers (charred)	indet. frags.	-	-	-	-	-	-
Vegetative material	misc.	1	-	2	1	1	-
<i>Charred remains (total counts)</i>							
(c) <i>Avena</i> spp (oat species)	grain	-	-	-	1	-	-
(c) <i>Hordeum</i> spp (Barley species)	grain	1	-	-	3	2	-
(c) <i>Hordeum</i> spp (Barley species)	grain (twisted furrow)	-	-	-	-	1	-
(c) <i>Hordeum</i> spp (Barley species)	basal rachis frag.	-	-	-	-	-	-
(c) <i>Hordeum</i> spp (Hulled Barley)	grain	-	-	1	-	-	-
(c) <i>Hordeum</i> spp (Naked Barley)	grain	-	-	-	-	-	-
(c) <i>Triticum</i> cf. <i>dicoccum</i> (Emmer Wheat)	grain	1	-	-	-	2	-
(c) <i>Triticum spelta</i> (Spelt Wheat)	glume base	-	1	-	-	-	-
(c) <i>Triticum</i> spp (Wheat species)	grain	-	-	-	-	-	-
(c) Cerealia indeterminate	grain	2	3	1	3	6	1
(g) <i>Arrhenatherum elatius</i> ssp <i>bulbosum</i> (False Oat-grass)	tuber	-	-	-	-	-	-
(r) Polygonaceae undiff. (Knotweed family)	nutlet	2	-	-	-	1	-
(t) <i>Corylus avellana</i> (Hazel)	nutshell frag.	-	-	-	-	-	-
(t) <i>Crataegus</i> spp (Hawthorn)	fruitstone	-	-	-	-	-	-
(t) <i>Crataegus</i> spp (Hawthorn)	fruitstone frag.	-	-	-	-	-	-
(t) Rosaceae (cf. <i>Prunus</i> sp) (Cherry)	fruitstone frag.	-	-	-	-	-	-
(w) <i>Persicaria lapathifolia</i> (Pale Persicaria)	nutlet	-	-	-	-	-	-
(x) Poaceae undiff. <4mm (Grass family)	caryopsis	-	-	-	-	-	-
(x) Poaceae undiff. >4mm (Grass family)	caryopsis	-	-	1	-	1	-
(x) Rumex spp (Dock)	nutlet	-	-	-	-	-	-
(x) <i>Vicia</i> spp (Vetch)	seed	-	-	-	-	-	-
Seed - indeterminate		-	-	-	-	-	1

[c-cultivated; g-grassland; r-ruderal; t-woodland; w-wetland; x-wide niche]. Relative abundance is based on a scale from 1 (lowest) to 5 (highest). (✓) there may be insufficient weight of carbon available for AMS radiocarbon dating

Appendix I (continued): Data from plant macrofossil analysis (Early Medieval)

Phase	Early Medieval										
	Feature	PBB2		SFB1		SFB2			SFB3		
Context	1095	15	15	17	17	17	19	19	19	19	
Description	sub-ovoid double posthole	sub-rectangular sunken floor building									
Sample	9	25	26	34	30	32	38	41	35	36	
Material available for radiocarbon dating	✓	✓	✓	✓	(✓)	(✓)	(✓)	(✓)	(✓)	✓	
Volume of flot assessed (ml)	25	25	30	50	50	50	25	80	100	40	
Flot matrix (relative abundance)											
Bone (calcined)	indet. frags.	-	-	1	-	-	-	1	1	1	
Bone (unburnt)	indet. frags.	-	-	-	-	-	1	1	-	-	
Charcoal		2	3	3	3	3	3	3	3	3	
Clinker		-	-	1	-	-	-	-	-	-	
Coal		-	-	-	-	-	-	-	-	-	
Fruitstone (charred)	indet. frags.	-	-	-	-	-	-	-	-	-	
Insecta		-	1	-	-	-	-	-	-	-	
Isopoda (Woodlice)		-	-	-	-	-	-	-	-	-	
Roots (modern)		1	1	2	2	-	1	1	1	1	
Roots/rhizomes (charred)		-	-	-	-	-	-	-	-	-	
Seeds (uncharred)		1	3	1	1	1	1	1	1	1	
Semi-vitrified fuel waste		-	1	1	1	1	-	-	1	1	
Tubers (charred)	indet. frags.	-	-	-	-	-	-	-	-	-	
Vegetative material	misc.	-	-	1	-	-	-	-	-	-	
Charred remains (total counts)											
(c) <i>Avena</i> spp (oat species)	grain	-	-	-	-	-	-	-	-	-	
(c) <i>Hordeum</i> spp (Barley species)	grain	-	2	1	3	5	1	1	5	6	
(c) <i>Hordeum</i> spp (Barley species)	grain (twisted furrow)	-	-	-	2	-	-	1	1	1	
(c) <i>Hordeum</i> spp (Barley species)	basal rachis frag.	-	-	-	-	-	-	-	-	-	
(c) <i>Hordeum</i> spp (Hulled Barley)	grain	-	-	-	1	-	-	-	1	-	
(c) <i>Hordeum</i> spp (Naked Barley)	grain	-	-	-	-	-	-	-	-	-	
(c) <i>Triticum</i> cf. <i>dicoccum</i> (Emmer Wheat)	grain	-	-	-	-	-	-	-	-	-	
(c) <i>Triticum spelta</i> (Spelt Wheat)	glume base	-	-	-	-	-	-	-	-	-	
(c) <i>Triticum</i> spp (Wheat species)	grain	-	2	-	-	-	-	-	-	-	
(c) Cerealia indeterminate	grain	1	3	1	12	7	4	-	1	8	
(g) <i>Arrhenatherum elatius</i> ssp <i>bulbosum</i> (False Oat-grass)	tuber	-	-	-	-	-	-	-	-	-	
(r) Polygonaceae undiff. (Knotweed family)	nutlet	-	-	-	-	-	-	-	-	-	
(t) <i>Corylus avellana</i> (Hazel)	nutshell frag.	-	-	1	1	-	1	1	-	-	
(t) <i>Crataegus</i> spp (Hawthorn)	fruitstone	-	-	-	-	-	-	-	-	-	
(t) <i>Crataegus</i> spp (Hawthorn)	fruitstone frag.	-	-	-	-	-	-	-	-	-	
(t) Rosaceae (cf. <i>Prunus</i> sp) (Cherry)	fruitstone frag.	-	-	-	-	-	-	-	-	-	
(w) <i>Persicaria lapathifolia</i> (Pale Persicaria)	nutlet	-	-	-	-	-	-	-	-	-	
(x) Poaceae undiff. <4mm (Grass family)	caryopsis	-	-	-	-	-	-	-	-	1	
(x) Poaceae undiff. >4mm (Grass family)	caryopsis	-	-	-	-	-	-	-	-	1	
(x) <i>Rumex</i> spp (Dock)	nutlet	-	-	-	-	-	-	-	-	-	
(x) <i>Vicia</i> spp (Vetch)	seed	-	-	-	1	-	-	-	-	-	
Seed - indeterminate		-	-	-	-	-	-	-	-	-	

[c-cultivated; g-grassland; r-ruderal; t-woodland; w-wetland; x-wide niche]. Relative abundance is based on a scale from 1 (lowest) to 5 (highest). (✓) there may be insufficient weight of carbon available for AMS radiocarbon dating

Appendix I (continued): Data from plant macrofossil analysis (Early Medieval, continued)

Phase	Early Medieval (continued)									
	Feature	SFB3					SFB4			SFB5
Context	1034	63	63	63	63	1030	167	167	167	1036
Description	posthole	sub-rectangular sunken floor building				circular posthole	secondary fill	NW quadrant	SE quadrant	ovoid posthole
Sample	43	14	13	16	15	11	46	47	44	45
Material available for radiocarbon dating	(✓)	✓	-	-	✓	✓	✓	✓	✓	✓
Volume of flot assessed (ml)	50	20	-	-	25	7	40	40	140	5
Flot matrix (relative abundance)										
Bone (calcined)	indet. frags.	-	-	-	-	-	-	-	-	-
Bone (unburnt)	indet. frags.	-	-	-	-	-	1	-	-	-
Charcoal		2	3	-	-	3	3	3	3	1
Clinker		-	-	-	-	-	-	-	-	-
Coal		-	-	-	-	-	-	-	-	-
Fruitstone (charred)	indet. frags.	-	-	-	-	-	-	-	-	-
Insecta		1	-	-	-	-	-	-	-	-
Isopoda (Woodlice)		-	-	-	-	-	-	-	-	-
Roots (modern)		1	1	-	-	1	-	1	1	1
Roots/rhizomes (charred)		-	-	-	-	-	-	-	-	-
Seeds (uncharred)		1	1	-	-	1	-	1	2	-
Semi-vitrified fuel waste		-	-	-	-	-	-	-	-	-
Tubers (charred)	indet. frags.	-	-	-	-	-	-	-	-	-
Vegetative material	misc.	1	-	-	-	-	-	1	-	1
Charred remains (total counts)										
(c) <i>Avena</i> spp (oat species)	grain	1	-	-	-	-	-	1	-	-
(c) <i>Hordeum</i> spp (Barley species)	grain	4	1	-	-	1	1	3	2	4
(c) <i>Hordeum</i> spp (Barley species)	grain (twisted furrow)	-	-	-	-	-	-	-	1	-
(c) <i>Hordeum</i> spp (Barley species)	basal rachis frag.	-	-	-	-	-	-	-	-	-
(c) <i>Hordeum</i> spp (Hulled Barley)	grain	1	1	-	-	-	-	-	-	-
(c) <i>Hordeum</i> spp (Naked Barley)	grain	-	-	-	-	1	-	1	-	-
(c) <i>Triticum</i> cf. <i>dicoccum</i> (Emmer Wheat)	grain	-	-	-	-	-	-	-	-	-
(c) <i>Triticum spelta</i> (Spelt Wheat)	glume base	-	-	-	-	-	-	-	-	-
(c) <i>Triticum</i> spp (Wheat species)	grain	-	-	-	-	-	-	-	-	-
(c) Cerealia indeterminate	grain	1	2	-	-	1	-	2	2	1
(g) <i>Arrhenatherum elatius</i> ssp <i>bulbosum</i> (False Oat-grass)	tuber	-	-	-	-	-	-	-	-	-
(r) Polygonaceae undiff. (Knotweed family)	nutlet	-	-	-	-	-	-	-	-	-
(t) <i>Corylus avellana</i> (Hazel)	nutshell frag.	-	-	-	-	-	-	-	1	-
(t) <i>Crataegus</i> spp (Hawthorn)	fruitstone	-	-	-	-	-	-	-	-	-
(t) <i>Crataegus</i> spp (Hawthorn)	fruitstone frag.	-	-	-	-	-	-	-	-	-
(t) Rosaceae (cf. <i>Prunus</i> sp) (Cherry)	fruitstone frag.	-	-	-	-	-	-	-	-	-
(w) <i>Persicaria lapathifolia</i> (Pale Persicaria)	nutlet	-	-	-	-	-	-	-	-	-
(x) Poaceae undiff. <4mm (Grass family)	caryopsis	-	-	-	-	-	-	-	-	-
(x) Poaceae undiff. >4mm (Grass family)	caryopsis	-	-	-	-	-	-	-	-	-
(x) Rumex spp (Dock)	nutlet	-	-	-	-	-	-	-	-	-
(x) <i>Vicia</i> spp (Vetch)	seed	-	-	-	-	-	-	-	-	-
Seed - indeterminate		-	-	-	-	-	-	-	-	-

[c-cultivated; g-grassland; r-ruderal; t-woodland; w-wetland; x-wide niche]. Relative abundance is based on a scale from 1 (lowest) to 5 (highest). (✓) there may be insufficient weight of carbon available for AMS radiocarbon dating

## Appendix I (continued): Data from plant macrofossil analysis (Early Medieval, continued)

Phase	Early Medieval (continued)					
Feature	SFB6					
Context	281				1039	1041
Description	sub-rectangular sunken floor building				posthole	posthole
Sample	50	70	48	72	49	51
Material available for radiocarbon dating	✓	✓	-	✓	✓	✓
Volume of flot assessed (ml)	45	15	15	50	50	50
Flot matrix (relative abundance)						
Bone (calcined) indet. frags.	-	-	-	-	-	-
Bone (unburnt) indet. frags.	-	-	-	-	-	-
Charcoal	3	2	2	3	4	3
Clinker	-	1	-	-	-	-
Coal	-	-	-	-	-	-
Fruitstone (charred) indet. frags.	-	-	-	-	-	-
Insecta	-	-	-	-	-	-
Isopoda (Woodlice)	-	-	-	-	-	-
Roots (modern)	1	1	2	1	1	2
Roots/rhizomes (charred)	-	-	-	-	-	-
Seeds (uncharred)	1	1	1	1	1	1
Semi-vitrified fuel waste	-	1	-	1	-	1
Tubers (charred) indet. frags.	2	-	2	-	1	-
Vegetative material misc.	-	-	1	1	-	-
Charred remains (total counts)						
(c) <i>Avena</i> spp (oat species) grain	1	-	-	-	-	-
(c) <i>Hordeum</i> spp (Barley species) grain	4	-	1	-	3	1
(c) <i>Hordeum</i> spp (Barley species) grain (twisted furrow)	-	-	-	-	-	-
(c) <i>Hordeum</i> spp (Barley species) basal rachis frag.	-	-	-	-	-	-
(c) <i>Hordeum</i> spp (Hulled Barley) grain	1	-	-	1	-	-
(c) <i>Hordeum</i> spp (Naked Barley) grain	-	-	-	-	-	-
(c) <i>Triticum</i> cf. <i>dicoccum</i> (Emmer Wheat) grain	-	-	-	-	-	-
(c) <i>Triticum spelta</i> (Spelt Wheat) glume base	-	-	-	-	-	-
(c) <i>Triticum</i> spp (Wheat species) grain	-	-	-	-	-	-
(c) Cerealia indeterminate grain	2	1	-	4	3	1
(g) <i>Arrhenatherum elatius</i> ssp <i>bulbosum</i> (False Oat-grass) tuber	-	1	-	-	-	-
(r) Polygonaceae undiff. (Knotweed family) nutlet	-	-	-	-	-	-
(t) <i>Corylus avellana</i> (Hazel) nutshell frag.	1	-	-	-	1	1
(t) <i>Crataegus</i> spp (Hawthorn) fruitstone	-	-	-	-	-	-
(t) <i>Crataegus</i> spp (Hawthorn) fruitstone frag.	-	-	-	-	-	-
(t) Rosaceae (cf. <i>Prunus</i> sp) (Cherry) fruitstone frag.	-	-	-	-	-	-
(w) <i>Persicaria lapathifolia</i> (Pale Persicaria) nutlet	-	-	-	-	-	-
(x) Poaceae undiff. <4mm (Grass family) caryopsis	1	-	-	-	1	-
(x) Poaceae undiff. >4mm (Grass family) caryopsis	-	-	-	-	-	-
(x) <i>Rumex</i> spp (Dock) nutlet	-	-	-	-	-	-
(x) <i>Vicia</i> spp (Vetch) seed	-	-	-	-	1	-
Seed - indeterminate	-	-	-	-	-	-

[c-cultivated; g-grassland; r-ruderal; t-woodland; w-wetland; x-wide niche]. Relative abundance is based on a scale from 1 (lowest) to 5 (highest). (✓) there may be insufficient weight of carbon available for AMS radiocarbon dating

Appendix I (continued): Data from plant macrofossil analysis (Phase unknown)

Phase	Unknown								
Feature									
Context	11	23	25	37	187	271	339	381	439
Description	sub-circular posthole	ovoid pit	large ovoid pit	linear	sub-ovoid posthole	sub-ovoid pit	sub-circular pit	sub-ovoid pit	sub-rectangular pit
Sample	73	37	40	17	5	190	114	149	209
Material available for radiocarbon dating	✓	✓	(✓)	✓	✓	✓	✓	✓	✓
Volume of flot assessed (ml)	250	75	10	20	10	50	25	5	5
<i>Flot matrix (relative abundance)</i>									
Bone (calcined)	indet. frags.	-	-	-	-	-	-	-	-
Bone (unburnt)	indet. frags.	-	-	-	-	-	-	-	-
Charcoal		4	2	2	2	3	4	3	2
Clinker		-	-	-	-	-	-	-	-
Coal		-	-	-	-	-	-	-	-
Fruitstone (charred)	indet. frags.	-	-	-	-	-	-	-	-
Insecta		1	-	1	-	-	1	-	-
Isopoda (Woodlice)		-	-	-	-	-	-	-	-
Roots (modern)		1	1	1	1	1	1	2	1
Roots/rhizomes (charred)		1	-	-	-	-	-	-	-
Seeds (uncharred)		1	2	2	1	1	2	1	2
Semi-vitrified fuel waste		1	1	-	-	2	-	-	1
Tubers (charred)	indet. frags.	-	1	-	-	2	-	-	-
Vegetative material	misc.	-	1	1	1	-	2	2	1
<i>Charred remains (total counts)</i>									
(c) <i>Avena</i> spp (oat species)	grain	-	-	-	-	-	-	-	-
(c) <i>Hordeum</i> spp (Barley species)	grain	6	4	-	-	-	1	11	-
(c) <i>Hordeum</i> spp (Barley species)	grain (twisted furrow)	-	1	-	-	-	-	-	-
(c) <i>Hordeum</i> spp (Barley species)	basal rachis frag.	-	-	-	-	-	1	-	-
(c) <i>Hordeum</i> spp (Hulled Barley)	grain	4	2	1	-	-	-	-	-
(c) <i>Hordeum</i> spp (Naked Barley)	grain	-	-	-	-	-	-	-	-
(c) <i>Triticum</i> cf. <i>dicoccum</i> (Emmer Wheat)	grain	-	-	-	-	-	-	-	1
(c) <i>Triticum spelta</i> (Spelt Wheat)	glume base	-	-	-	-	-	-	-	-
(c) <i>Triticum</i> spp (Wheat species)	grain	2	-	-	-	-	-	-	-
(c) Cerealia indeterminate	grain	6	-	-	-	2	23	-	-
(g) <i>Arrhenatherum elatius</i> ssp <i>bulbosum</i> (False Oat-grass)	tuber	-	-	-	-	-	-	-	-
(r) Polygonaceae undiff. (Knotweed family)	nutlet	-	-	-	-	-	-	-	-
(t) <i>Corylus avellana</i> (Hazel)	nutshell frag.	-	-	-	-	4	-	2	-
(t) <i>Crataegus</i> spp (Hawthorn)	fruitstone	-	-	-	-	-	-	-	-
(t) <i>Crataegus</i> spp (Hawthorn)	fruitstone frag.	-	-	-	-	-	-	-	-
(t) Rosaceae (cf. <i>Prunus</i> sp) (Cherry)	fruitstone frag.	-	-	-	-	-	-	-	-
(w) <i>Persicaria lapathifolia</i> (Pale Persicaria)	nutlet	-	-	-	-	-	-	-	1
(x) Poaceae undiff. <4mm (Grass family)	caryopsis	-	1	-	-	-	-	-	-
(x) Poaceae undiff. >4mm (Grass family)	caryopsis	1	1	-	-	-	-	-	-
(x) Rumex spp (Dock)	nutlet	-	11	-	-	-	-	-	-
(x) <i>Vicia</i> spp (Vetch)	seed	-	-	-	-	-	-	-	-
Seed - indeterminate		-	1	-	-	-	-	-	-

[c-cultivated; g-grassland; r-ruderal; t-woodland; w-wetland; x-wide niche]. Relative abundance is based on a scale from 1 (lowest) to 5 (highest). (✓) there may be insufficient weight of carbon available for AMS radiocarbon dating

Appendix I (continued): Data from plant macrofossil analysis (samples not in environmental list)

Phase		samples not in environmental context list			
Feature		-	-	-	-
Context		1041	1095	1030	1039?
Description		-	-	-	-
Sample		69	2	8	68
Material available for radiocarbon dating		-	✓	✓	✓
Volume of flot assessed (ml)		20	12	15	50
Flot matrix (relative abundance)					
Bone (calcined)	indet. frags.	-	-	-	-
Bone (unburnt)	indet. frags.	-	-	-	-
Charcoal		2	2	3	3
Clinker		-	-	-	-
Coal		-	-	-	-
Fruitstone (charred)	indet. frags.	-	-	-	-
Insecta		-	-	-	-
Isopoda (Woodlice)		-	-	-	-
Roots (modern)		3	1	1	1
Roots/rhizomes (charred)		-	-	-	-
Seeds (uncharred)		1	1	1	1
Semi-vitrified fuel waste		-	-	-	-
Tubers (charred)	indet. frags.	-	-	-	-
Vegetative material	misc.	1	1	-	-
Charred remains (total counts)					
(c) <i>Avena</i> spp (oat species)	grain	-	-	-	-
(c) <i>Hordeum</i> spp (Barley species)	grain	-	-	1	6
(c) <i>Hordeum</i> spp (Barley species)	grain (twisted furrow)	-	-	1	-
(c) <i>Hordeum</i> spp (Barley species)	basal rachis frag.	-	-	-	-
(c) <i>Hordeum</i> spp (Hulled Barley)	grain	-	-	-	-
(c) <i>Hordeum</i> spp (Naked Barley)	grain	-	-	-	-
(c) <i>Triticum</i> cf. <i>dicoccum</i> (Emmer Wheat)	grain	-	-	-	-
(c) <i>Triticum spelta</i> (Spelt Wheat)	glume base	-	-	-	-
(c) <i>Triticum</i> spp (Wheat species)	grain	-	-	-	-
(c) Cerealia indeterminate	grain	-	1	-	3
(g) <i>Arrhenatherum elatius</i> ssp <i>bulbosum</i> (False Oat-grass)	tuber	-	-	-	-
(r) Polygonaceae undiff. (Knotweed family)	nutlet	-	-	-	-
(t) <i>Corylus avellana</i> (Hazel)	nutshell frag.	-	-	1	-
(t) <i>Crataegus</i> spp (Hawthorn)	fruitstone	-	-	-	-
(t) <i>Crataegus</i> spp (Hawthorn)	fruitstone frag.	-	-	-	-
(t) Rosaceae (cf. <i>Prunus</i> sp) (Cherry)	fruitstone frag.	-	-	-	-
(w) <i>Persicaria lapathifolia</i> (Pale Persicaria)	nutlet	-	-	-	-
(x) Poaceae undiff. <4mm (Grass family)	caryopsis	-	-	-	-
(x) Poaceae undiff. >4mm (Grass family)	caryopsis	-	-	-	-
(x) Rumex spp (Dock)	nutlet	-	-	-	-
(x) <i>Vicia</i> spp (Vetch)	seed	-	-	-	-
Seed - indeterminate		-	-	-	1

[c-cultivated; g-grassland; r-ruderal; t-woodland; w-wetland; x-wide niche]. Relative abundance is based on a scale from 1 (lowest) to 5 (highest). (✓) there may be insufficient weight of carbon available for AMS radiocarbon dating

## Appendix II: Additional charcoal samples

Environmental sample	Context	Provisional date	Material	Notes	Type of material suitable for 14C dating	Back-up sample available	Recommended	Notes
1	657	A-S	Charcoal		non-oak charcoal	✓		
2	649	A-S	Charcoal	PBB2	x			oak
3	655	A-S	Charcoal		non-oak charcoal			
4	097	A-S	Charcoal		non-oak charcoal	✓		
5	671	A-S	Charcoal	PBB1	non-oak charcoal (very small)	✓		
6	665	A-S	Charcoal	PBB1	x			not suitable
7	675	A-S	Charcoal	PBB1	x			not suitable
8	669	A-S	Charcoal	PBB1	non-oak charcoal	✓		
9	121	A-S	Charcoal	From pit	non-oak charcoal	✓		
10	643	A-S	Charcoal	PBB2	non-oak charcoal (very small)	✓		
11	641	A-S	Charcoal	PBB2	non-oak charcoal	✓		
12	645	A-S	Charcoal	PBB2	x			not suitable
13	667	A-S	Charcoal	PBB1	non-oak charcoal (very small)	✓		
14	081	A-S	Charcoal	SFB7	non-oak charcoal			
15	085	A-S	Charcoal	SFB7	non-oak charcoal			
16	1091	A-S	Charcoal	PBB2	non-oak charcoal			
17	1081	A-S	Charcoal	PBB2	x			oak
18	653	A-S	Charcoal	PBB2	non-oak charcoal (very small)	✓		
19	245	A-S	Charcoal	PBB2	non-oak charcoal	✓		
20	1095	A-S	Charcoal	PBB2	non-oak charcoal (very small)			
21	1093	A-S	Charcoal	PBB2	non-oak charcoal	✓		
22	041	A-S	Charcoal	PBB2	x			not suitable
23	089		Charcoal	Pit	non-oak charcoal			
24	089		Charcoal	Pit	non-oak charcoal	✓		
25	043	A-S	Charcoal		x			not suitable
26	183	A-S	Charcoal		non-oak charcoal			
27	653	A-S	Charcoal		x			not suitable
28	097	A-S	Charcoal		non-oak charcoal			
29	655	A-S	Charcoal		non-oak charcoal (very small)	✓		
30	657	A-S	Charcoal		non-oak charcoal	✓		
31	083	A-S	Charcoal		non-oak charcoal	✓		
32	085	A-S	Charcoal		x			not suitable
33	679	A-S	Charcoal		x			oak
34	1058	A-S	Charcoal		x			oak
35	1054	A-S	Charcoal		x			not suitable
36	039	A-S	Charcoal		x			oak
37	1066	A-S	Charcoal		non-oak charcoal	✓		
38	677	A-S	Charcoal		x			oak
39	661	A-S	Charcoal		non-oak charcoal			
40	1093	A-S	Charcoal		non-oak charcoal	✓		
41	049	A-S	Charcoal		non-oak charcoal	✓		
42	183	A-S	Charcoal		non-oak charcoal	✓		
43	1027	A-S	Charcoal	SFB4 'loom stand' (NE)	non-oak charcoal	✓		



## Appendix II (continued): Additional charcoal samples

Environmental sample	Context	Provisional date	Material	Notes	Type of material suitable for 14C dating	Back-up sample available	Recommended	Notes
44	051	A-S	Charcoal		non-oak charcoal	✓		
45	057	A-S	Charcoal		non-oak charcoal			
46	131	A-S	Charcoal		non-oak charcoal			
47	053	A-S	Charcoal		non-oak charcoal	✓		
48	135	A-S	Charcoal					missing
49	069	A-S	Charcoal		non-oak charcoal	✓		
50	147	A-S	Charcoal		non-oak charcoal			
51	013	A-S	Charcoal		non-oak charcoal			
52	061	A-S	Charcoal		non-oak charcoal			
53	055	A-S	Charcoal		non-oak charcoal			
54	011	A-S	Charcoal		non-oak charcoal			
55	091	A-S	Charcoal		non-oak charcoal			
56	1099	A-S	Charcoal		x			not suitable
57	009	A-S	Charcoal		non-oak charcoal	✓		
58	075	A-S	Charcoal		non-oak charcoal	✓		
59	181	A-S	Charcoal	Assoc. with pottery	non-oak charcoal	✓		
60	057	A-S	Charcoal		non-oak charcoal	✓		
61	159	A-S	Charcoal		non-oak charcoal	✓		
62	011	A-S	Charcoal		non-oak charcoal	✓		
63	065	A-S	Charcoal		non-oak charcoal	✓		
64	1114	A-S	Charcoal	PBB4	x			oak
65	075	A-S	Charcoal		non-oak charcoal	✓		
66	233	A-S	Charcoal		non-oak charcoal	✓		
67	1128	A-S	Charcoal	PBB4	non-oak charcoal	✓		
68	1126	A-S	Charcoal	PBB4	non-oak charcoal			
69	1118	A-S	Charcoal	PBB4	non-oak charcoal			
70	1116	A-S	Charcoal	PBB4	non-oak charcoal	✓		
71	045	A-S	Charcoal		non-oak charcoal	✓		
72	1/381		Soil	Residue analysis	hazel nutshell / non-oak charcoal	✓		
73	335	Neo.	Soil					missing
74	263		Charcoal		non-oak charcoal (fragile)	✓		
75	127		Charcoal		non-oak charcoal			
76	295		Seed					missing
77	255		Charcoal		non-oak charcoal			
78	295		Charcoal		non-oak charcoal	✓		
79	125		Charcoal		non-oak charcoal			
80	301		Charcoal		non-oak charcoal			
81	297	Neo.	Charcoal		non-oak charcoal	✓	✓	
82	293		Charcoal		x			oak
83	255		Hazelnuts		hazel nutshell	✓	✓	
84	1130		Charcoal		non-oak charcoal	✓		
(Missed number)								
86	255		Charcoal		non-oak charcoal	✓		

## Appendix II (continued): Additional charcoal samples

Environmental sample	Context	Provisional date	Material	Notes	Type of material suitable for 14C dating	Back-up sample available	Recommended	Notes
87	1144		Charcoal		non-oak charcoal	✓		
88	113		Charcoal		non-oak charcoal	✓		
89	109		Charcoal		non-oak charcoal	✓		
90	115		Charcoal		non-oak charcoal	✓		
91	263		Charcoal		non-oak charcoal	✓		
92	107		Charcoal		non-oak charcoal	✓		
93	267	Neo.	Charcoal		non-oak charcoal	✓		
94	297	Neo.	Charcoal		non-oak charcoal			
95	237		Charcoal		x			not suitable
96	113		Charcoal		non-oak charcoal (very small)			
97	1161		Charcoal		non-oak charcoal	✓		
98	291	Neo.	Charcoal		non-oak charcoal	✓	✓	
99	233	A-S	Charcoal	PBB5	non-oak charcoal	✓		
100	239	A-S	Charcoal	PBB6	x			not suitable
101	1124		Charcoal		non-oak charcoal (very small)	✓		
102	1145		Charcoal		non-oak charcoal			
103	293		Charcoal		non-oak charcoal			
104	301		Charcoal		non-oak charcoal	✓		
105	235		Charcoal		non-oak charcoal (very small)	✓		
106	021	Neo.	Charcoal		non-oak charcoal	✓		
107	263		Charcoal		non-oak charcoal	✓	✓	
108	275	Neo.	Charcoal		non-oak charcoal	✓		
109	361	Neo.	Charcoal		non-oak charcoal	✓		
110	285	Neo.	Charcoal		non-oak charcoal	✓		
111	265		Charcoal		non-oak charcoal	✓	✓	
112	371		Charcoal		non-oak charcoal	✓		
113	331		Charcoal		non-oak charcoal	✓		
114	349		Charcoal		non-oak charcoal	✓		
115	343		Charcoal		non-oak charcoal	✓		
116	339		Charcoal		non-oak charcoal	✓	✓	incl. twig
117	113		Charcoal		non-oak charcoal (very small)	✓		
118	307		Charcoal		x			oak
119	305		Charcoal		x			oak
120	355	Neo.	Charcoal		non-oak charcoal	✓		
121	311		Charcoal		x			oak
122	323		Charcoal		non-oak charcoal	✓		
123	361	Neo.	Charcoal		non-oak charcoal	✓		
124	317		Charcoal		non-oak charcoal			
125	287	Neo.	Hazelnuts		hazel nutshell		✓	
126	347		Charcoal		x			oak
127	335	Neo.	Charcoal		non-oak charcoal	✓		
128	251	Neo.	Charcoal		non-oak charcoal (very small)	✓		
129	313		Charcoal		non-oak charcoal			
130	399		Charcoal		non-oak charcoal	✓		
131	309		Charcoal		x			oak
132	319	Neo.	Hazelnuts		hazel nutshell	✓	✓	

## Appendix II (continued): Additional charcoal samples

Environmental sample	Context	Provisional date	Material	Notes	Type of material suitable for 14C dating	Back-up sample available	Recommended	Notes
133	317		Charcoal		non-oak charcoal	✓		
134	287	Neo.	Charcoal		non-oak charcoal	✓		
135	375		Charcoal		non-oak charcoal	✓		
136	123		Charcoal		non-oak charcoal	✓		
137	347		Charcoal		x			oak
138	283		Charcoal		x			oak
139	319	Neo.	Charcoal		non-oak charcoal	✓		
140	113		Charcoal		x			not suitable
141	1196		Charcoal		non-oak charcoal	✓		
142	271		Charcoal		non-oak charcoal	✓		
143	265		Charcoal		non-oak charcoal	✓	✓	
144	369	Neo.	Soil	Residue analysis				missing
145	1203		Soil	Residue analysis				missing
146	477		Charcoal		non-oak charcoal	✓		
147	535	Neo.	Hazelnuts		hazel nutshell	✓	✓	
148	467		Charcoal		non-oak charcoal	✓		
149	535	Neo.	Charcoal		x			oak
150	561	Neo.	Charcoal		non-oak charcoal	✓		
151	487		Charcoal		x			not suitable
152	515		Charcoal		non-oak charcoal (roundwood)	✓	✓	
153	513		Charcoal	Posthole of PBB14	x			oak
154	531		Charcoal		x			oak
155	359		Charcoal		non-oak charcoal	✓		
156	431	Neo.	Charcoal		non-oak charcoal (fragile)	✓		
157	521	Neo.	Charcoal	PBB13	x			oak
158	419		Charcoal	PBB11	x			oak
159	997		Charcoal		x			oak
160	539		Charcoal		x			oak
161	489		Charcoal		x			oak
162	603		Charcoal		x			oak
163	533	Neo.	Charcoal		non-oak charcoal	✓		
164	493		Charcoal		non-oak charcoal			
165	527		Charcoal		non-oak charcoal			
166	413		Charcoal		x			oak
167	517		Charcoal	PBB14	non-oak charcoal (very small)			
168	437		Charcoal		non-oak charcoal	✓		
169	447		Charcoal	PBB14	non-oak charcoal	✓		
170	499		Charcoal		x			oak
171	455		Charcoal	Posthole	non-oak charcoal			
172	571		Charcoal		x			oak
173	491		Charcoal		x			oak
174	469		Charcoal		non-oak charcoal			

## Appendix II (continued): Additional charcoal samples

Environmental sample	Context	Provisional date	Material	Notes	Type of material suitable for 14C dating	Back-up sample available	Recommended	Notes
175	1207		Charcoal		x			oak
176	461		Charcoal		x			oak
177	351		Charcoal		non-oak charcoal	✓		
178	475	Neo.	Charcoal		non-oak charcoal	✓		
179	203		Charcoal	PBB5	non-oak charcoal			
180	465		Charcoal	PBB 14	non-oak charcoal	✓		
181	423		Charcoal	PBB 11	x			oak
182	385		Charcoal		non-oak charcoal	✓		
183	421		Charcoal	PBB 11	x			oak
184	717		Charcoal		x			oak
185	975		Charcoal		x			oak
186	707		Charcoal		x			oak
187	705		Charcoal		x			oak
188	589	Neo.	Hazelnuts		hazel nutshell	✓	✓	
189	597	Neo.	Charcoal		non-oak charcoal	✓		
190	625		Charcoal		x			oak
191	541		Charcoal		non-oak charcoal	✓		
192	627		Charcoal		x			oak
193	941		Charcoal		x			oak
194	591	Neo.	Hazelnuts		hazel nutshell	✓	✓	
195	695		Charcoal		non-oak charcoal	✓		
196	595	Neo.	Hazelnuts		hazel nutshell	✓	✓	
197	977	Neo.	Charcoal		non-oak charcoal	✓		
198	921		Charcoal		non-oak charcoal	✓		
199	591	Neo.	Hazelnuts		hazel nutshell		✓	
200	1009	Neo.	Charcoal		non-oak charcoal	✓	✓	
201	595	Neo.	Charcoal		non-oak charcoal	✓		
202	945		Charcoal		non-oak charcoal	✓		
203	593	Neo.	Hazelnuts		non-oak charcoal	✓	✓	
204	937		Charcoal		non-oak charcoal (roundwood)		✓	
205	595	Neo.	Hazelnuts		hazel nutshell	✓	✓	
206	907		Charcoal		non-oak charcoal	✓		
207	589	Neo.	Hazelnuts		hazel nutshell	✓	✓	
208	925		Charcoal		x			oak
209	949	Neo.	Charcoal		non-oak charcoal	✓		
210	723		Charcoal		x			oak
211	943		Charcoal		x			oak
212	927		Charcoal		x			oak
213	597	Neo.	Hazelnuts		hazel nutshell	✓	✓	
214	533	Neo.	Charcoal		non-oak charcoal	✓		
215	977	Neo.	Hazelnuts		hazel nutshell	✓	✓	
216	975		Hazelnuts		hazel nutshell		✓	
217	591	Neo.	Charcoal		non-oak charcoal	✓		
218	589	Neo.	Charcoal		x			not suitable
219	593	Neo.	Charcoal		non-oak charcoal	✓		
220	587		Charcoal		non-oak charcoal	✓		

## Appendix II (continued): Additional charcoal samples

Environmental sample	Context	Provisional date	Material	Notes	Type of material suitable for 14C dating	Back-up sample available	Recommended	Notes
221	973	Neo.	Charcoal		non-oak charcoal	✓		
222	595	Neo.	Charcoal		non-oak charcoal	✓		
223	1013	Neo.	Charcoal		non-oak charcoal (small)	✓		
224	721		Charcoal		x			oak
225	967		Charcoal		x			oak
226	955		Charcoal		x			oak
227	535	Neo.	Charcoal		non-oak charcoal			
228	535	Neo.	Hazelnuts		hazel nutshell		✓	
229	941		Charcoal		x			oak
230	695		Charcoal	In-situ burning	non-oak charcoal	✓	✓	
231	607		Charcoal		x			oak
232	599		Charcoal		x			not suitable
233	743		Charcoal		x			oak
234	783	Neo.	Charcoal		hazel nutshell / non-oak charcoal	✓	✓	
235	899	Neo.	Fruit/Seed		Pyrus/Malus sp (fruit)		✓	
236	973	Neo.	Charcoal		non-oak charcoal	✓		
237	863		Charcoal		x			oak
238	799	Neo.	Charcoal		x			oak
239	853		Charcoal		non-oak charcoal			
240	779		Charcoal		hazel nutshell	✓	✓	
241	785		Charcoal		non-oak charcoal	✓	✓	
242	853		Hazelnuts		hazel nutshell	✓	✓	
243	817		Charcoal		x			oak
244	861		Charcoal		non-oak charcoal			
245	779		Hazelnuts		hazel nutshell	✓	✓	
246	959		Charcoal		x			oak
247	957		Charcoal		x			oak
248	953		Charcoal		x			oak
249	737		Charcoal		x			oak
250	961		Charcoal		x			oak
251	763		Charcoal		non-oak charcoal			
252	791		Charcoal		x			oak
(Missed number)								
253	777				x			oak
254	777		Charcoal					missing
255	801		Hazelnuts		hazel nutshell	✓	✓	
256	975		Charcoal		x			oak
257	749	Neo.	Charcoal		non-oak charcoal	✓		
258	799	Neo.	Hazelnuts		hazel nutshell	✓	✓	
444	319				non-oak charcoal	✓	✓	extra sample

## Lanton Cremated Bone Samples Assessment

Alex Thornton  
ARS Ltd

The section headings in the following assessment report refer to those in the 'Management of Archaeological Projects' (HBMC 1991), Appendix 4.

### 1. FACTUAL DATA

#### 1.1 *Quantity*

A total of thirty cremated bone samples were recovered from the Lanton excavations and were identified as being of prehistoric and early medieval date.

#### 1.2 *Provenance*

Table 1 below lists the contexts from which the material was recovered. These comprised isolated postholes, pits and hearths, as well as post-built buildings and structures, and sunken-featured buildings.

#### 1.3 *Dating*

Provisional dating has been supplied by material culture found with each sample (primarily lithics and ceramics of various periods) and is included in Table 1.

#### 1.4 *Range and variety*

Within the cremated bone assemblage were fragments of lower limb, upper limb, skull and axial skeleton. Specifically identified fragments were two metacarpals (Table 1).

Table 1 Environmental samples from Lanton Quarry

Context no.	Description	Assigned date	Total weight (g)	Weight Sieve fraction of 10mm (g)	Weight Sieve fraction of 5mm (g)	Weight Sieve fraction of 2mm (g)	Specifically identifiable fragments
255	Circular pit	Neolithic	<0.01	0	<0.01	<0.01	
257	Circular hearth	Neolithic	<0.01	0	0	<0.01	
1182	Ovoid pit PPB8	Neolithic	<0.01	0	0	<0.01	
319	Sub-ovoid pit with internal posthole PBB10	Neolithic	<0.01	0	0	<0.01	
323	Circular hearth PBB10	Neolithic	<0.01	0	0	<0.01	

Context no.	Description	Assigned date	Total weight (g)	Weight Sieve fraction of 10mm (g)	Weight Sieve fraction of 5mm (g)	Weight Sieve fraction of 2mm (g)	Specifically identifiable fragments
399	Sub-circular hearth PBBB12	Neolithic	5.52	4.68	0.84	<0.01	Lower limb (x3), Upper limb (x2), skull (x1)
799	Circular hearth PBB15	Neolithic	<0.01	0	0	<0.01	
597	Ovoid pit Feature 15	Neolithic	1.94	0.74	0.13	2.81	Skull (x2)
533	Circular pit	Neolithic	50.3	27.41	18.15	4.74	Lower limb (x3), Upper limb (x3), skull (x7)
1013	Circular pit	Neolithic	<0.01	0	<0.01	0	
181	Sub-circular pit	Neolithic	2.06	0.9	0.86	0.3	Lower limb (x1)
571	Sub-circular pit	Neolithic	7.47	4.91	2.09	0.47	
1189	Sub-ovoid pit	Neolithic	1.09	0	0.88	0.21	
465	Sub-circular posthole	Bronze Age	8.16	4.67	2.76	0.73	Lower limb (x4), metacarpal (x1)
467	Sub-circular western posthole of a double posthole	Bronze Age	<0.01	0	0	<0.01	
469	Sub-circular eastern posthole of a double posthole	Bronze Age	<0.01	0	0	<0.01	Upper limb (x1)
477	Sub-circular pit	Bronze Age	5.69	2.77	2.05	0.87	Lower limb (x1), metacarpal (x1)
479	Sub-circular pit	Bronze Age	3.91	3.21	0.7	0	Lower limb (x5)
475	Sub-ovoid pit	Bronze Age	3.6	2.04	0.99	0.57	
015 SFB1	Sub-rectangular sunken floor building	Early medieval	<0.01	0	0	<0.01	

Context no.	Description	Assigned date	Total weight (g)	Weight Sieve fraction of 10mm (g)	Weight Sieve fraction of 5mm (g)	Weight Sieve fraction of 2mm (g)	Specifically identifiable fragments
281 SFB6	Sub-rectangular sunken floor building	Early medieval	6.31	4.66	1.65	0	Lower limb (x2)
377	Hearth	Unknown	0.63	0	0.63	0	
439	Sub-rectangular pit	Unknown	4.92	4.07	0.85	<0.01	Lower limb (x1)
599	Circular pit	Unknown	9.74	6.27	2.01	1.46	Lower limb (x4), upper limb (x4), skull (x1)
943	Ovoid pit	Unknown	0.49	0	0.44	0.05	

### 1.5 ***Contamination***

There is little possibility that any of the assemblage was contaminated, as the site lies wholly with an agricultural landscape.

### 1.6 ***Condition***

Although 68% of the cremated bone fragments are over 10mm and some of the bone was able to be placed into one of four categories (skull, axial skeleton, lower limb and upper limb), the fragments were generally difficult to identify more precisely than by category. This is because of the poor preservation of the bone, possibly due to post depositional disturbance on site.

### 1.7 ***Primary sources and documentation***

N/A

### 1.8 ***Methodology***

All features were excavated by hand and all cremated bone excavated was bagged via context separately, in sealed plastic bags. Each bag was assigned a unique finds number, which was written on each sample bag, along with context information. A sample register, context register and context sheets were supplied with the samples. The methods which were applied for analysis of the cremated bones occur within Brickley and McKinley's *Guidelines to the Standards for Recording Human Remains* (2004). The total weight of the bone for each context was obtained using a BB Adam electronic scale and the bone from each context was passed through three sieve fractions of 10mm, 5mm and 2mm. The fragment size of the largest piece of cremated bone within each context was also recorded. Every fragment was examined in order to determine any identifiable material and these were separated into four skeletal areas; the skull, the axial skeleton, the upper limb and the lower limb.



Using the weights of the sieve fractions and maximum bone fragment size an evaluation of the bone fragmentation for the assemblage was compiled. The identifiable bone fragments were examined for any duplications.

## **2. STATEMENT OF POTENTIAL**

### **2.1 *Value of the Data***

The cremated bone material has a low potential for assisting with answering questions posed by the Lanton Project Design. Furthermore, the fragmentary and incomplete nature of a cremated assemblage renders it difficult to determine if the assemblage is human or animal.

2.2 Contextual data relative to the recovery of the bone may be utilised to inform upon the placement of cremated bone during the Neolithic, Bronze Age and early medieval. However, these site specific questions must be approached with caution, due to the uncertainty of species identification.

## **3. ARCHIVE REQUIREMENTS**

### **3.1 *Storage and Curation***

The cremated bone is presently contained in sealed, labelled plastic bags. Each context is individually bagged. These bags are stored in a plastic storage box.

#### **4. REFERENCES**

Brickley, M. and McKinley, J.I. (ed.) 2004. 'Guidelines to the Standards for Recording Human Remains' Institute of Field Archaeologists / British Association of Biological Anthropology and Osteoarchaeology: University of Reading.

HBMC 1991. *Management of Archaeological Reports*. English Heritage.

**Geochemical Survey at Lanton Quarry,  
Northumberland  
2006**

*by*  
*Phil Clogg*  
Archaeo-AnalytiC  
University of Durham

AAC Report 805  
December 2008

---

*Archaeo-AnalytiC*  
*University of Durham*  
South Road  
Durham DH1 3LE  
Tel: 0191 334 1116  
p.w.clogg@durham.ac.uk

---

# Geochemical Survey at Lanton Quarry, Northumberland 2006

## *AAC Report 805*

December 2008

*Archaeo-Analytic University of Durham*

### Contents

1	Geochemical Survey at Lanton Quarry, Northumberland.....	2
1.1	Study Area .....	2
1.2	The Sample Set .....	2
1.3	Analytical techniques.....	2
2	Survey Results.....	2
2.1	Display .....	2
2.2	Discussion of Results .....	3
2.2.1	Phosphorus (figure 1).....	3
2.2.2	Magnetic Susceptibility (figure 2) .....	3
2.2.3	Manganese (figure 3) .....	3
2.2.4	Sulphur (figure 4).....	4
2.2.5	Aluminium, iron and titanium (figures 5, 6 and 7) .....	4
2.2.6	Silicon (figure 8) .....	4
2.2.7	Potassium and magnesium (figures 9 and 10) .....	4
2.2.8	Calcium (figure 11).....	5
3	Conclusion .....	5
4	Appendix .....	1
4.1	Multi-Element Soil Analysis: the technique .....	1
4.2	Analytical Method .....	1
4.2.1	Sample preparation .....	1
4.2.2	Analysis.....	1
4.3	Presentation.....	1
4.4	References .....	2
5	Magnetic Susceptibility.....	2
5.1	Introduction.....	2
5.2	Sample preparation .....	2
5.3	Analysis.....	3
5.4	Presentation.....	3

# **1 Geochemical Survey at Lanton Quarry, Northumberland.**

## **1.1 Study Area**

This report details the geochemical analysis of soil samples from Lanton Quarry, Northumberland with the aim of establishing the distribution patterns of potential anthropogenic indicators across selected areas of the site. The areas identified for analysis were the five features considered to be sunken floored buildings (SFB). A detailed elemental analysis was undertaken for the macro and micro nutrients within the soil in addition to the measurement of the soil's magnetic susceptibility. The results are presented as distribution plots of the variation in concentration of the measured parameters.

## **1.2 The Sample Set**

A total of 784 samples were analysed from the areas of features SFB 2, 3, 4, 5 and 6. Each area was sampled at 0.5 metre interval over an area of approximately 45 square metres. This would provide an indication as to any broad zones of activity in and around the features and establish whether any consistent patterns were apparent between the 5 features.

## **1.3 Analytical techniques**

Analysis was undertaken using energy dispersive X-ray fluorescence (EDXRF) on the < 2 mm fraction. The samples were dried at 50 deg. C, ground to a fine powder and pelletised at a pressure of 15 tonnes. The elemental concentrations were measured using an Oxford Instruments ED2000 EDXRF spectrometer employing a silver anode X-ray tube running at 10 kV. The system was calibrated with a suit of 10 multi element soil standards. Measurements were taken for the elements sodium, magnesium, aluminium, silicon, phosphorus, sulphur, chlorine, potassium, calcium, titanium, manganese, and iron.

The magnetic susceptibility was measured on the < 1 mm fraction using a Bartington MS2 magnetic susceptibility meter and a MS2G sensor.

Full details of the analytical techniques and the methodology are reported in the appendices.

# **2 Survey Results**

## **2.1 Display**

Summary colour coded plots of the analytical data are produced for the elements magnesium, aluminium, silicon, phosphorus, sulphur, potassium, calcium, titanium, manganese and iron in addition to the results of the magnetic susceptibility measurements. The results for sodium and chlorine are not plotted as the concentrations were below the minimum detectable levels. Trend surface analysis (see appendix) was not deemed appropriate as the sampled areas were not contiguous.

A colour scale accompanies each plot showing the maximum and minimum percentage element concentrations.

## **2.2 Discussion of Results**

The full analytical results are shown in tables 1, 2, 3 and 4 and the distribution plots of the particular elements of interest and the magnetic susceptibility are presented in figures 1 to 10. The plots are arranged by element to facilitate the comparison of the five areas and the discussion will be structured in a similar manner. The discussion is based very much on the empirical observation of the element distribution both within and between the sampled areas as whilst anthropogenic activities will effect the nature of the archaeological deposits, the local geology, soil type, topography and history of land use will all have an major influence on the way the anthropogenic signals are preserved within the deposits. During the discussion it is assumed that there could also be an alternative explanation for the observed variations based on differences in preservation of the anthropogenic signal.

### **2.2.1 Phosphorus (figure 1)**

Phosphorus is considered to be the most reliable elemental indicator of anthropogenic activity and as such one could assume that similarities would be observed in the distribution of phosphorus across the areas. This clearly not the case. The plot across SFB4 shows a very marked delineation of high phosphorus values within the confines of the structure with some zoning of the higher values across the middle and to the eastern end of the structure. This distribution pattern is what could be expected from structures that have been occupied for a reasonable length of time with specific tasks being undertaken in specific areas. Particularly if there is no regular cleaning regime. Conversely the negative pattern to this may be expected if the structure was continually cleaned and the debris/waste deposited away from the living area and there is some suggestion of this in the plot for SFB5. The plot across SFB6 shows some similarity with SFB4 although not as clearly defined however the presence of elevated concentrations along the south east side should be noted. A further difference is apparent in SFB 2 and SFB3 which show reduced levels in the centre of the structures increasing towards the outer limits.

It is possible that these observed differences are due to the use of the structures for different purposes, perhaps SFB4 and possibly SFB6 as a workshop or even an animal shelter due to the high levels of phosphorus where as SFB5 would be living quarters.

### **2.2.2 Magnetic Susceptibility (figure 2)**

All areas show a remarkably similar distribution with the SFB structures clearly delineated with all low values inside the features and high values around the outside. High magnetic susceptibility values are often associated with hearths and the build up and decomposition of organic waste and whilst the high values outside the structures could be explained by the discard of organic material one would perhaps have expected some evidence of hearths within the structures themselves.

### **2.2.3 Manganese (figure 3)**

All distribution plots show remarkably similar patterns with high values across the features and clearly defined areas of very high manganese concentrations around the

inner perimeter of the structures. The measured concentration range for the element is wide with the highest concentrations over twice the value of what could be considered 'normal background' levels. Build up of manganese across archaeological areas has been associated with compaction leading to 'gleying' within deposits and there could provide some explanation in this instance with the sunken edges of the features being compacted and supported by some form of wooden structure.

#### **2.2.4 Sulphur (figure 4)**

These plots are included for completeness and to record that discrete areas of high values are confined to the inside of the structures.

#### **2.2.5 Aluminium, iron and titanium (figures 5, 6 and 7)**

The distribution patterns for these elements are generally similar in relatively undisturbed soil and can give an insight into the general nature of the soil and any changes across the sampled area. They can therefore highlight areas of erosion, removal of soil horizon, provide evidence as to the extent of disturbance within deposits and identify any changes in the underlying geology. Considering the distribution of these elements is also particularly useful in assessing and interpreting the distribution of the more well defined anthropogenic indicators e.g. phosphorus.

The distribution plots show a fairly homogeneous distribution across all areas with typical concentration ranges indicating little change in the general characteristics of the soil. There are however a number of discrete areas of enhancement or depletion which should be noted.

The SFB 2 and 3 area shows a pronounced change in deposit type along the northern edge. This is defined by low concentrations of both iron and titanium and to some extent aluminium.

Within the areas of SFB 4 and 5 there are consistent discrete areas of enhancement values and a correlation between the three elements particularly along the southern perimeter indicating mineral rich deposits.

In the case of the area of SFB 6 there is however a noticeable difference in the general patterns. Whilst iron and aluminium show a strong positive correlation across the area particularly in the identification of mineral rich deposits towards the north and west, titanium shows a negative correlation with enhancement centred within the structure. There is no clear explanation of this phenomenon.

#### **2.2.6 Silicon (figure 8)**

As with the aluminium iron and titanium this shows a reasonably homogeneous distribution across the site with a typical concentration range. This supports the evidence that the general soil characteristics within the four areas are similar. Discrete areas showing lower concentrations generally correlate with more mineral rich deposits.

#### **2.2.7 Potassium and magnesium (figures 9 and 10)**

The distribution of these elements is difficult to interpret in terms of the archaeology. It is probable that the general variations are due to factors such as drainage and soil

coverage across the areas. There are however a number of anomalies which may be associated with archaeological features.

Both these elements are often associated with hearths or areas of burning due to their relatively high concentrations in wood ash. From the distribution plots there appears to be some correlation between the two elements however this is not consistent across all areas. The internal area of SFBs 2, 3 and 6 show noticeable depletion of both elements with very similar distribution patterns however SFBs 4 and 5 show little similarity although there is a suggestion of a negative correlation across the internal area of SFB 5. . The concentration level and range for magnesium is however low and narrow and most probably reflects the variation in the natural soil matrix.

### **2.2.8 Calcium (figure 11)**

The range of calcium values across all areas is generally low. In areas of SFBs 2, 3, and 4 the distribution is homogenous with little evidence of any discrete deposits of calcium rich material such as bone or shell. The areas covering SFBs 5 and 6 show much lower overall levels however attention is drawn to what could be discrete calcium rich deposits inside SFB 5 stretching from the north west corner to the centre of the structure and within the south east corner of SFB 6. It should be noted that these correlate well with the distribution of sulphur in these areas suggesting that they are anthropogenic in origin.

## **3 Conclusion**

The survey has detected a number of areas of potential archaeological activity and within these areas a variety of levels and types of activity. Although the survey has identified some consistent patterns across the areas in general, highlighting particularly the existence of the SFB structures, there is little that is immediately identifiable within the structures themselves. The main indicators for suggested areas of anthropogenic activity are considered to be phosphorus and magnetic susceptibility however there are some inconsistencies in the observed distribution patterns for these indicators which cannot immediately be explained. Manganese and sulphur have also provided some supporting evidence for identification of the structures. Aluminium, titanium and iron have shown the nature and variation in the soil coverage across the area.

It is clear that the existence of the SFB structures and the past activity associated with these has produced indicators preserved within the soil matrix. The observed phenomenon however appears particularly complex and are not as one would have initially expected. Whilst there is some correlation of the distribution patterns between the different areas this is not consistent suggesting that either the various structures may have had different functions or that they have been in use for different lengths of time.

The initial analysis of the data has produced some intriguing information however the volume of data and the level of detail within the data are such that it would provide a good opportunity for further analysis and research in order to expand the understanding of the impact of anthropogenic activity on sediments and the level of preservation within deposits.



## 4 Appendix

### 4.1 Multi-Element Soil Analysis: the technique

Multi-element geochemical survey relies upon the assumption that changes occur within the soil chemistry of an area as a result of human intervention and that the function of various structures in and around archaeological sites is reflected in the elemental composition of the associated deposits. Thus, where as geophysical surveys can inform on the type of structures present on sites, geochemical analysis has the potential for more specific archaeological interpretations for the use of space in and around archaeological settlements.

The method utilises energy dispersive X-ray fluorescence (EDXRF) to provide a rapid quantitative multi-element analysis of soils from archaeological deposits/sites. The technique allows for the simultaneous accurate analysis of all the major and minor elements present within the sample thus providing a detailed characterisation of the soil. The elements under investigation are sodium (Na), magnesium (Mg), aluminium (Al), silicon (Si), phosphorus (P), sulphur (S), potassium (K), calcium (Ca), titanium (Ti), manganese (Mn) and iron (Fe) The group was chosen as it includes 11 of the 16 most abundant geological elements, five of which are soil macronutrients (Ca, Mg, K, P & S) and two micronutrients (Mn & Fe).

### 4.2 Analytical Method

#### 4.2.1 *Sample preparation*

The samples are dried and sieved to collect the < 2mm fraction. This is ground to a fine powder and 0.5 grams of this are pressed into a 13mm diameter pellet ready for analysis.

#### 4.2.2 *Analysis*

The analysis is undertaken using an Oxford Instruments ED2000 energy dispersive X-ray fluorescence spectrometer (EDXRF) employing a silver anode X-ray tube running at 10kV. All analyses are carried out under vacuum to allow detection of the low atomic number elements and the spectra are collected for a live time of 100 seconds. Simultaneous analysis is undertaken for the elements sodium (Na), magnesium (Mg), aluminium (Al), silicon (Si), sulphur (S), potassium (K), calcium (Ca), titanium (Ti), manganese (Mn) and iron (Fe)). The results being calibrated using an intensity based correction model (LaChance and Traill 1967; Lucas-Tooth and Price 1961; Lucas-Tooth and Pyne 1964) derived from the analysis of a suit of eight international soil standards.

The results as weight percent of element are then transferred to appropriate software for statistical analysis and mapping.

### 4.3 Presentation

The raw data for each element are mapped as separate two dimensional colour coded images using a scaling based on the rainbow sequence of colours. This offers a

smooth transition from indigo and blue that represent low values, through yellow, to orange and red that represent the high values, and provides a very intuitive means of visually interpreting the data. This empirical observation also takes into account such factors as the topography of the area, the geology and, for example, the history of land use. When appropriate, interpolation of the raw data, using a spherical kriging model (Isaaks and Srivastava 1989), is undertaken to further aid visualisation and facilitate comparison between data sets.

Further interrogation of the data may be undertaken using Trend Surface analysis (Davis 1986). The data are separated into two components. The widespread or regional variations across the area, and the local deviations from this trend, thus producing a simulation of the broad features, which may be seen as background variation, and, through observation of the residuals, highlighting any local anomalies (Clogg and Ferrell 1993). The results are again presented as colour coded maps as above.

#### **4.4 References**

- Clogg P. & Ferrell G. 1993 'Geochemical survey in Northumberland' *Northern Archaeology* 11, 43-50
- Davis J. C. 1986 *Statistics and data analysis in Geology* - 2nd edition. New York, J. Wiley & Sons
- Isaaks E.H. & Srivastava R.M. 1989 *An Introduction to Applied Geostatistics*. Oxford, Oxford University Press.
- LaChance, G.R. & Traill, R.J. 1967 "A new approach to X-ray Spectrochemical analysis", *Geological Survey of Canada*, 64-57 Ottawa Canada.
- Lucas-Tooth, H.J. & Price, B.J., 1961 "A mathematical method for investigation of inter-element effects in X-ray fluorescent analysis", *Metallurgia*, Vol 64 No 383 p149
- Lucas-Tooth, H.J. Pyne, C., 1964 "The accurate determination of major constituents by X-ray fluorescence analysis in the presence of large interelement effects", *Advances in X-ray Analysis*, Vol 7, Plenum Press 523, New York.

## **5 Magnetic Susceptibility**

### **5.1 Introduction**

Magnetic susceptibility is a measure of how magnetic a sample is. This can provide information on the minerals found in soils and sediments and hence the processes of their formation. Enhancement of magnetic susceptibility of soils can be attributed to heating or burning and to a lesser extent by fermentation caused by bacterial action on organic deposits and can therefore indicate anthropogenic activity.

### **5.2 Sample preparation**

The samples are dried and sieved to collect the < 1mm fraction.

### **5.3 Analysis**

The measurements were undertaken on a known volume of sample using a Bartington MS2 magnetic susceptibility meter and a MS2G single frequency sensor for 1cc samples.

### **5.4 Presentation**

The magnetic susceptibility results were plotted as colour coded images as with the elemental data (Appendix section 1.3)

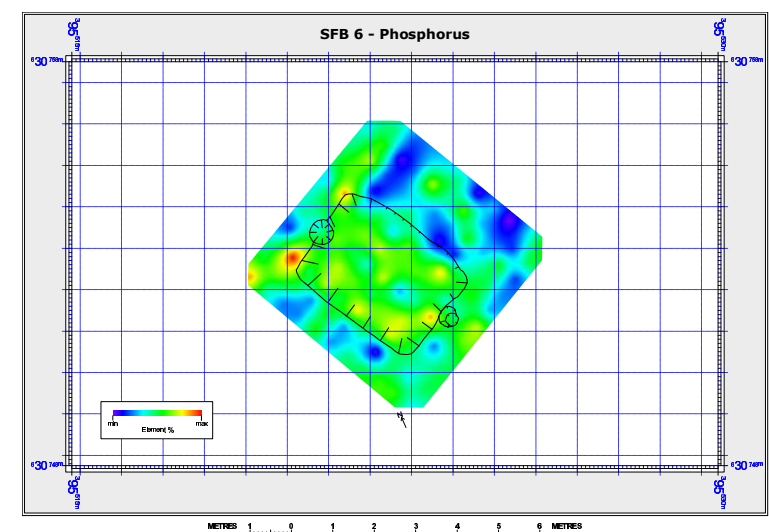
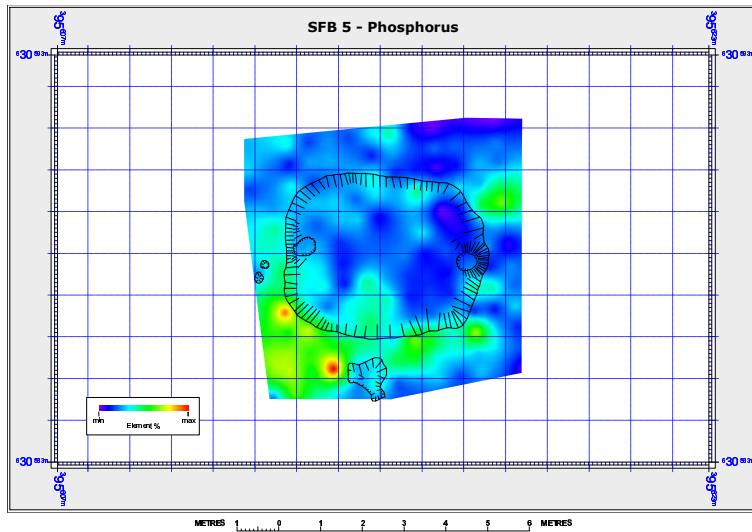
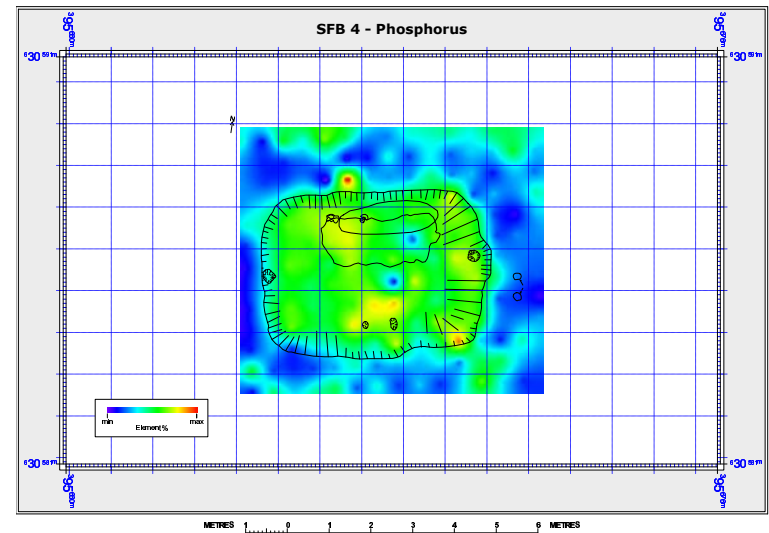
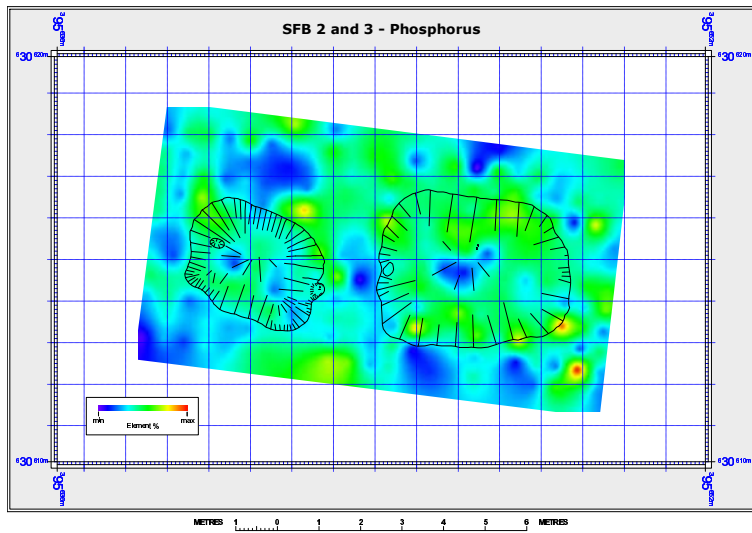


Figure 1. Distribution plots for phosphorus across the SFB areas. Concentration range min = 0% max = 0.5%.

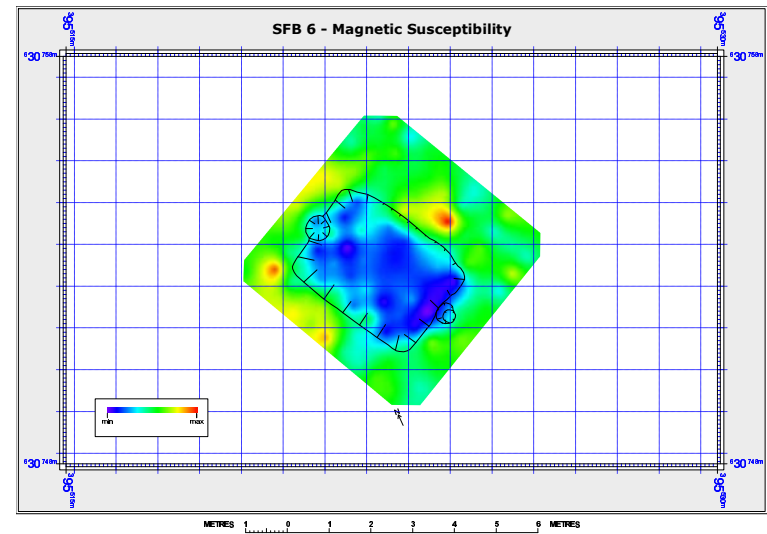
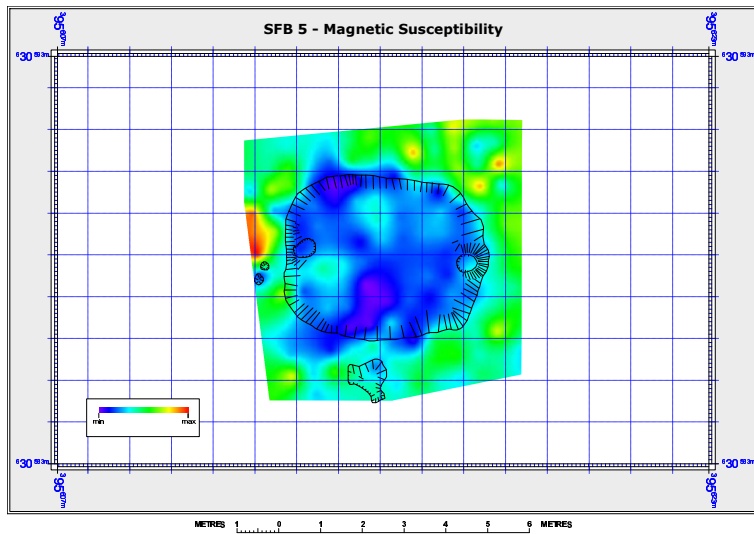
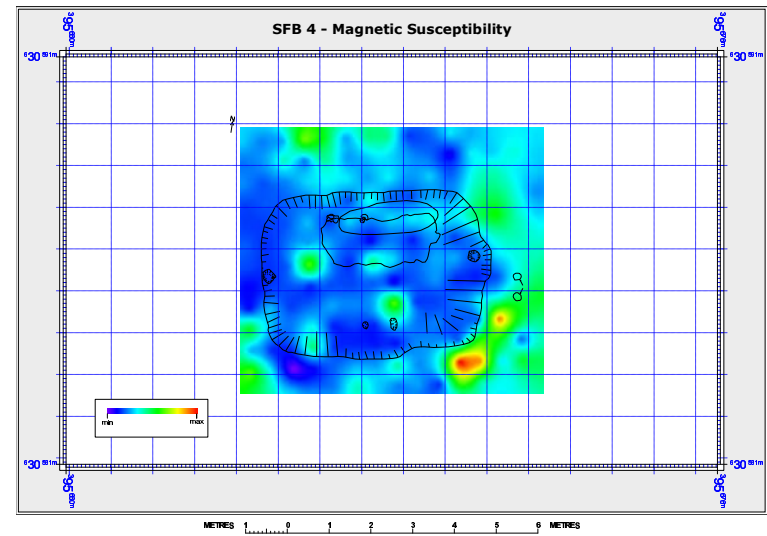
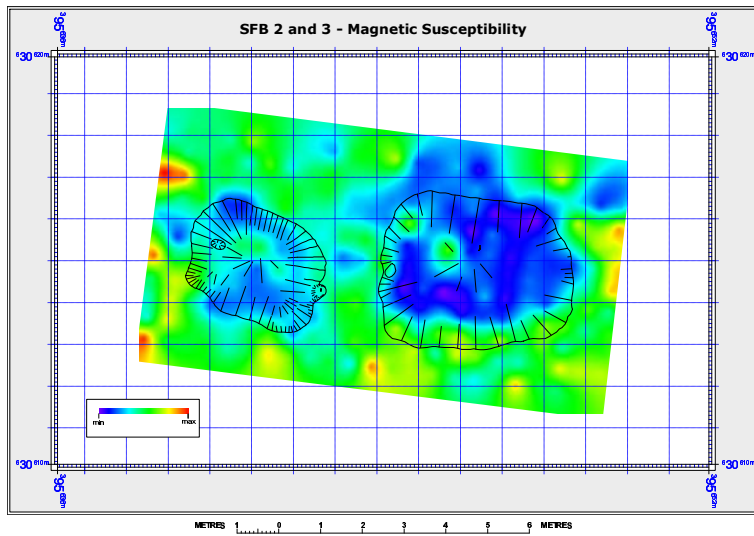


Figure 2. Distribution plots for magnetic susceptibility across the SFB areas. Measurement range min = 30, max = 150.

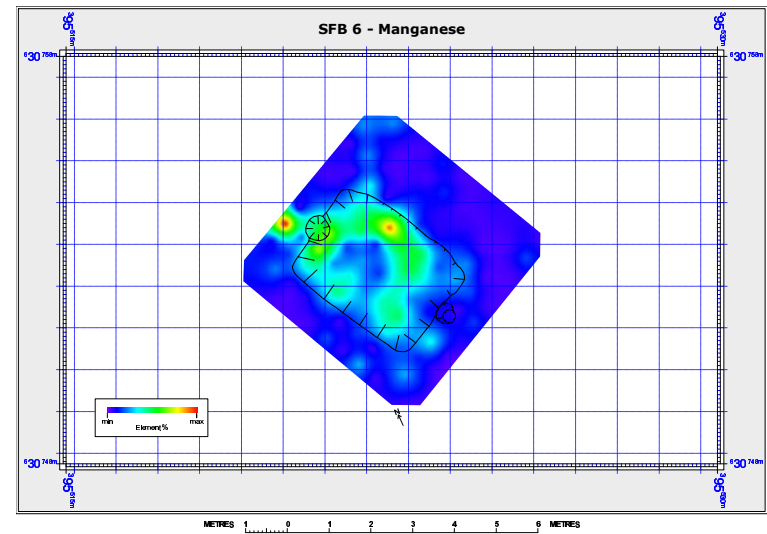
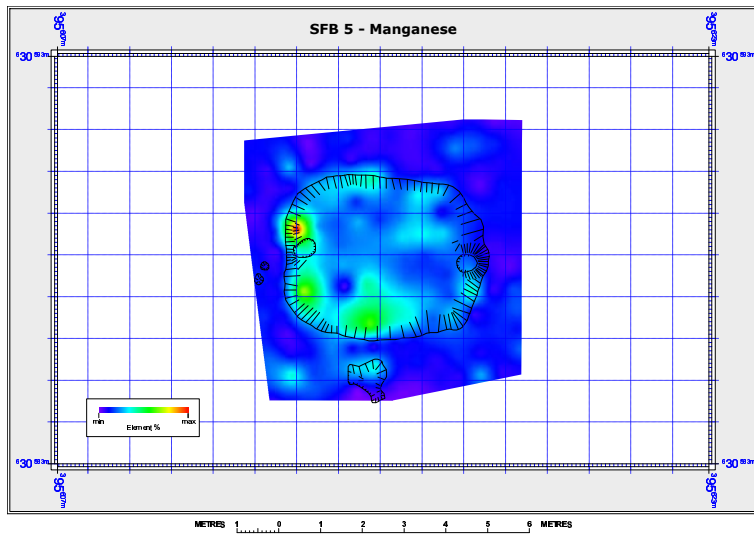
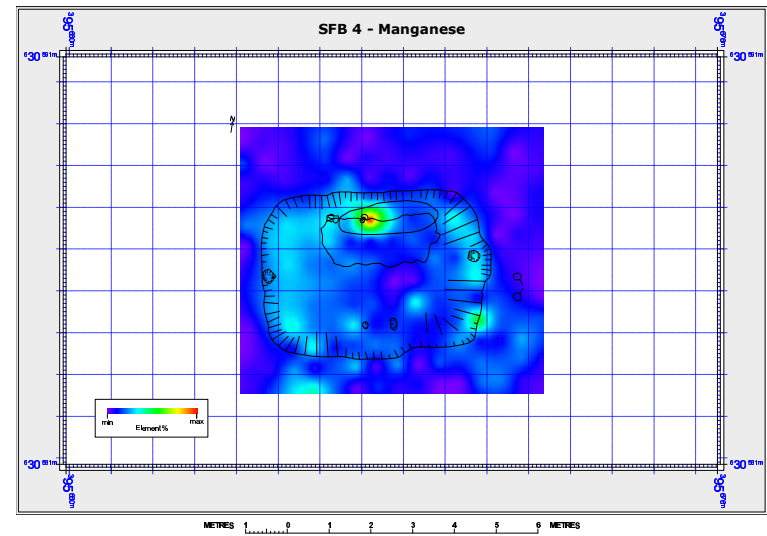
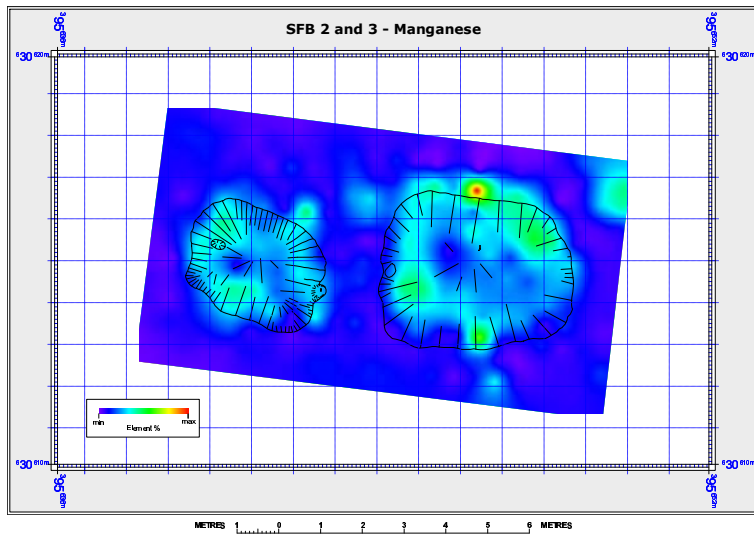


Figure 3. Distribution plots for manganese across the SFB areas. Concentration range min = 0.04, max = 0.5%.

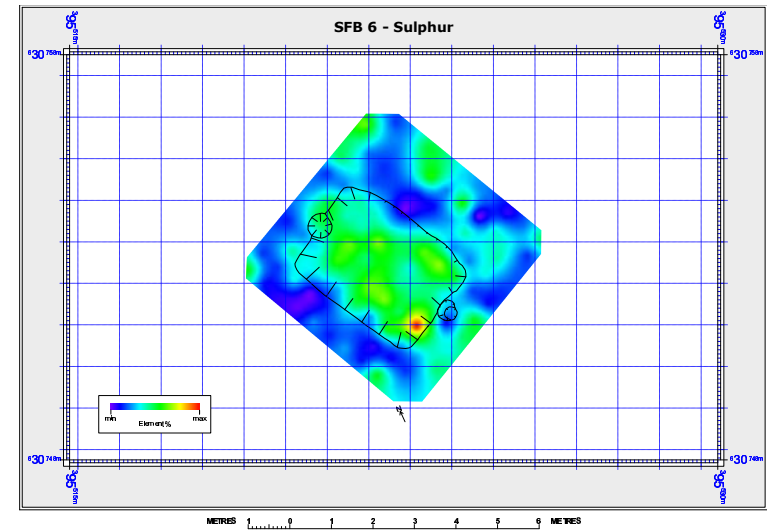
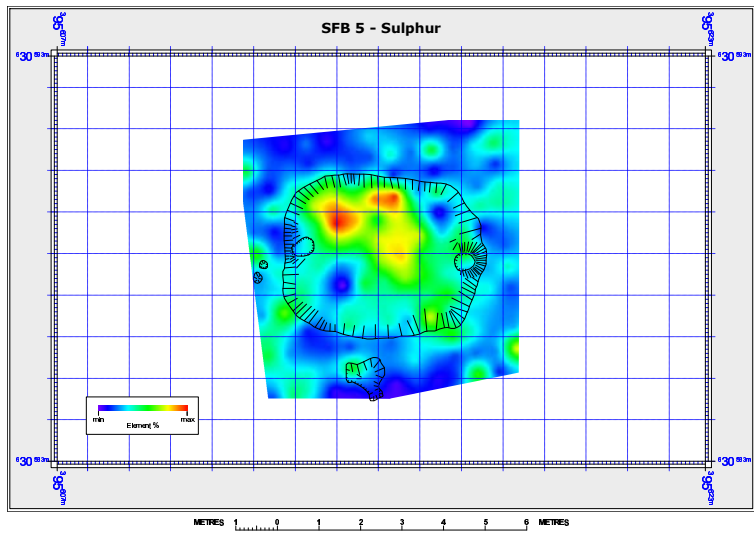
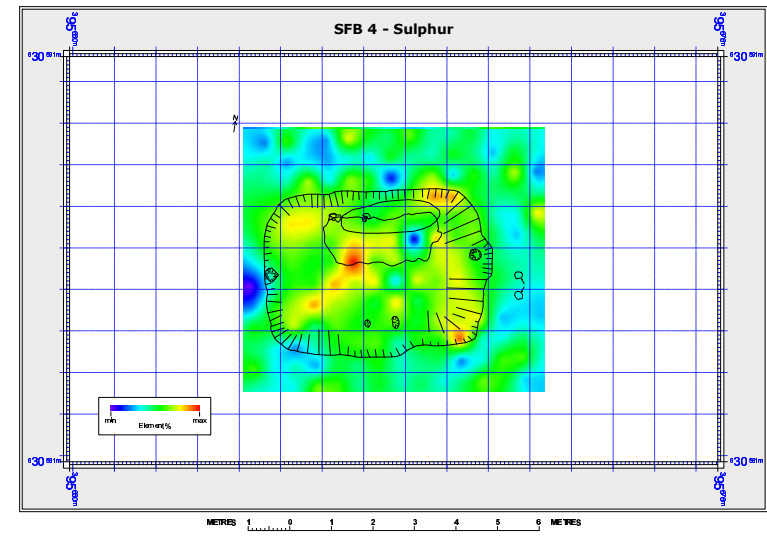
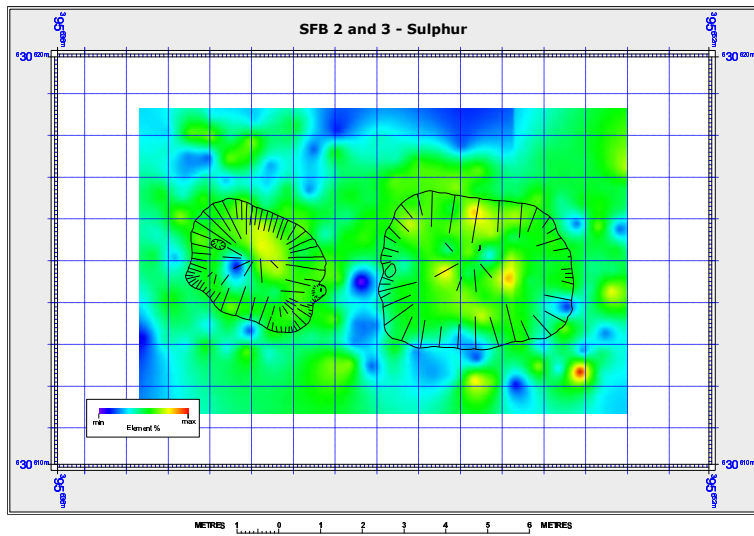


Figure 4. Distribution plots for sulphur across the SFB areas. Concentration range min = 0.0%, max = 0.05%.

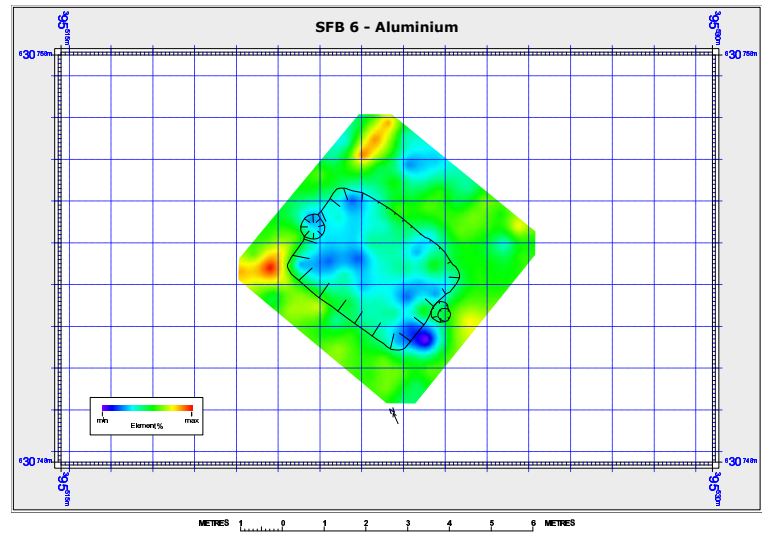
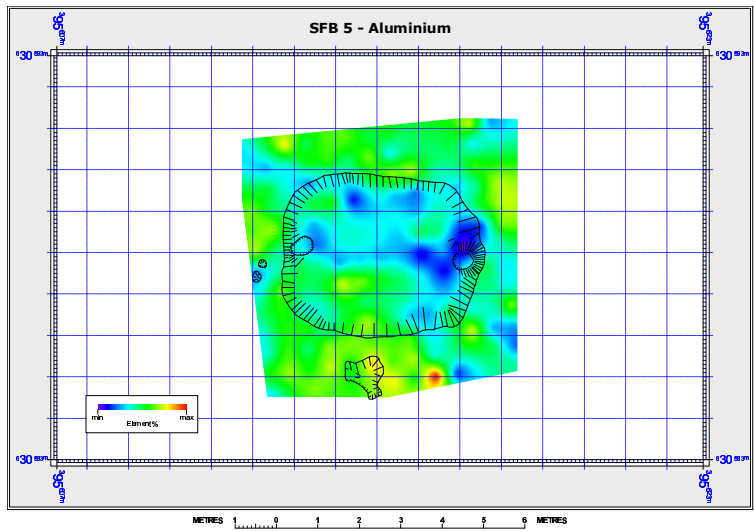
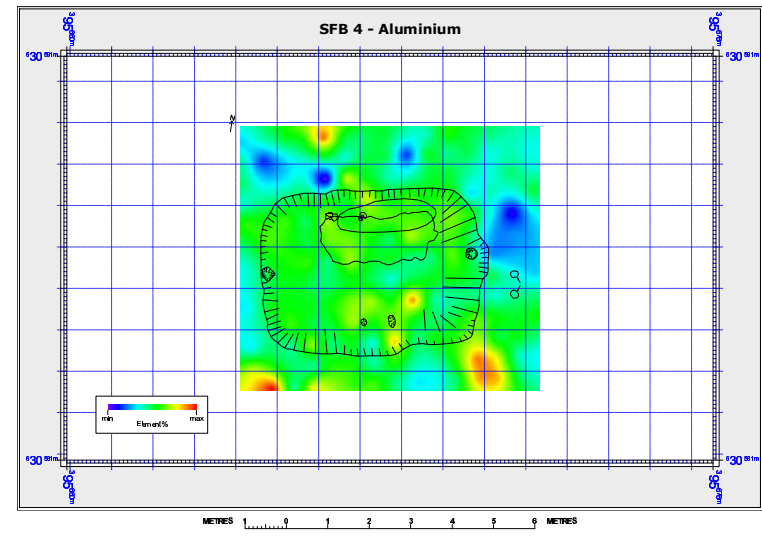
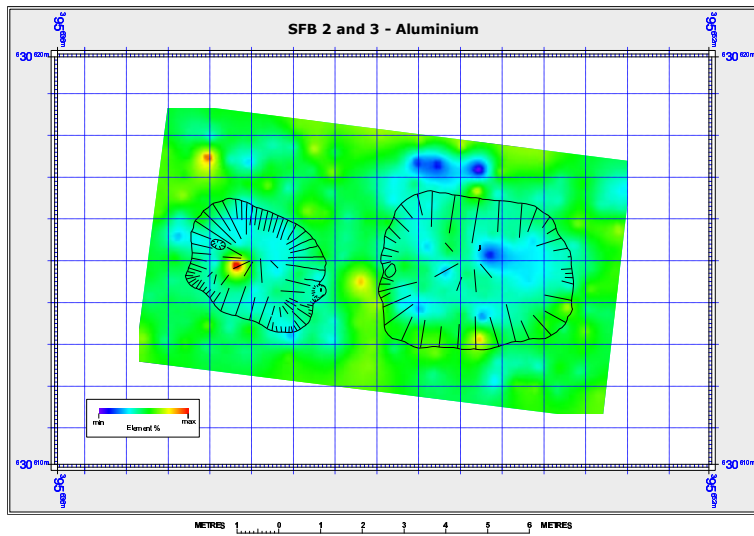


Figure 5. Distribution plots for aluminium across the SFB areas. Concentration range min = 2.0%, max = 6.0%.



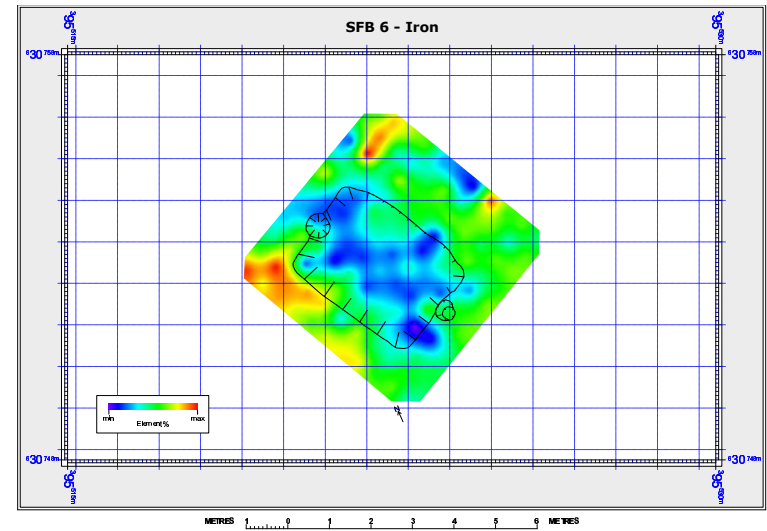
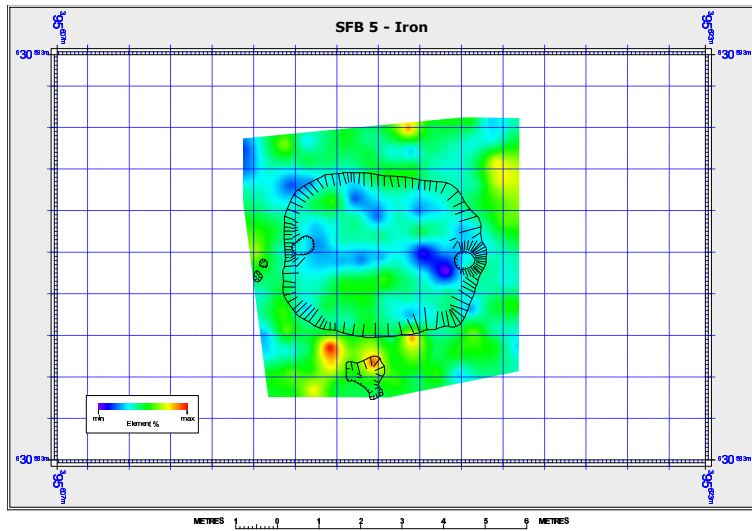
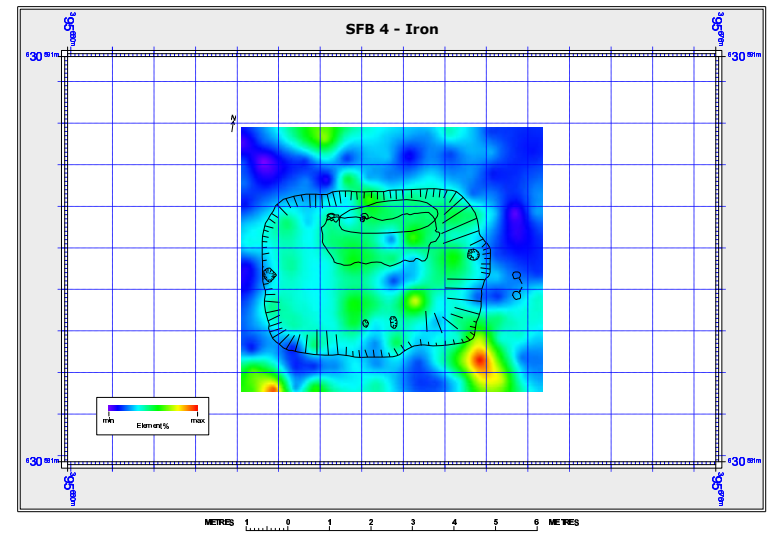



Figure 6. Distribution plots for iron across the SFB areas. Concentration range min = 2%, max = 4.5%.

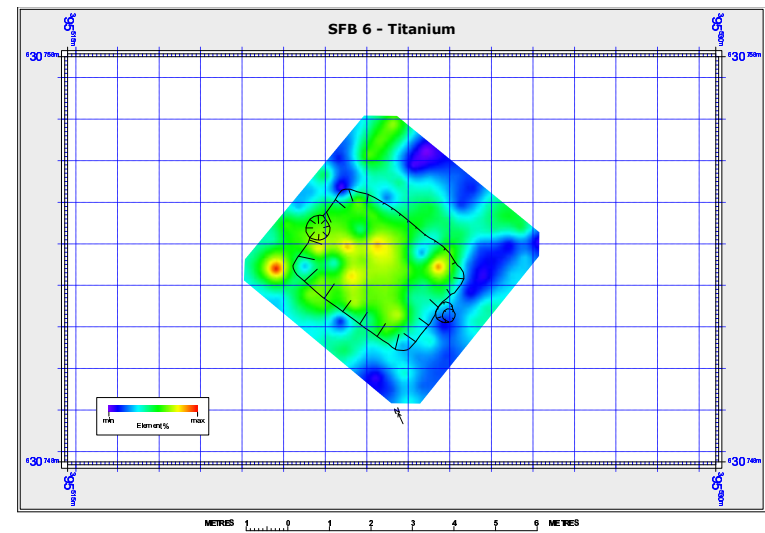
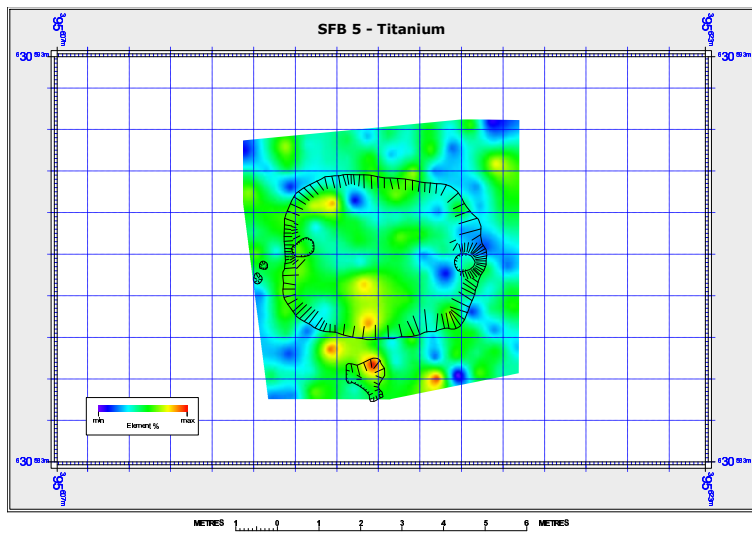
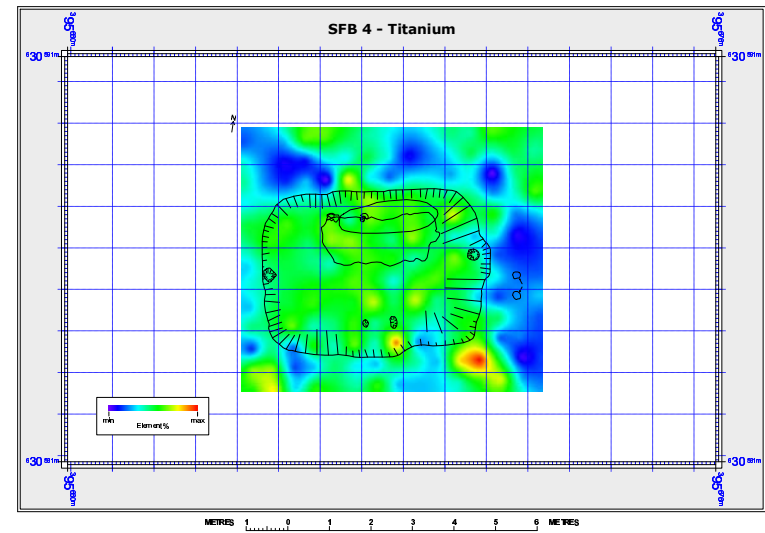
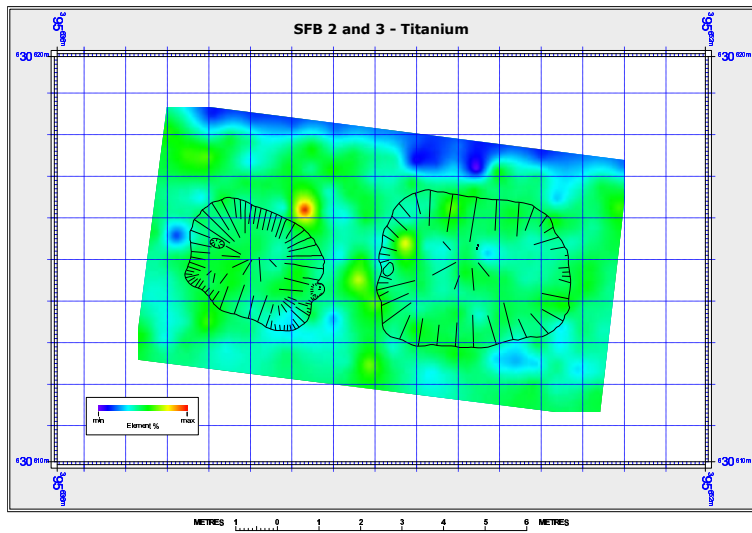


Figure 7. Distribution plots for titanium across the SFB areas. Concentration range min = 0.25%, max = 1.0%.

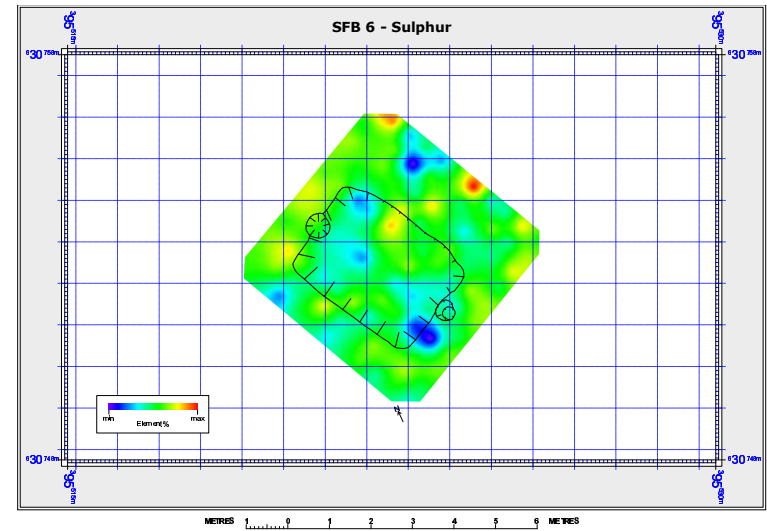
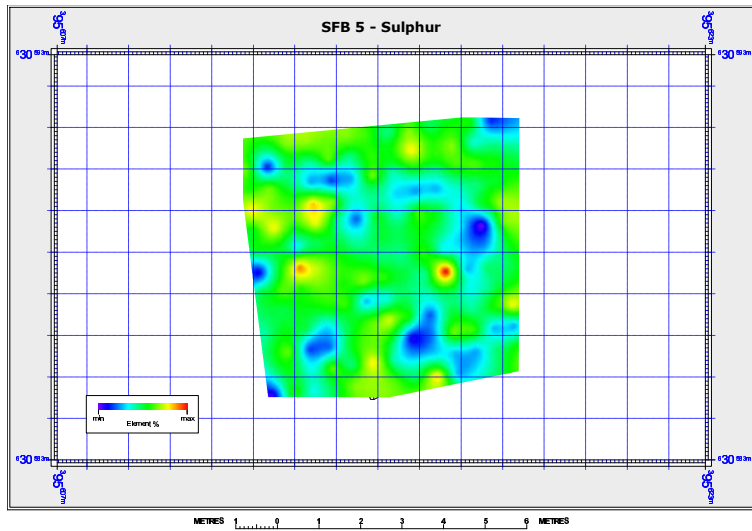
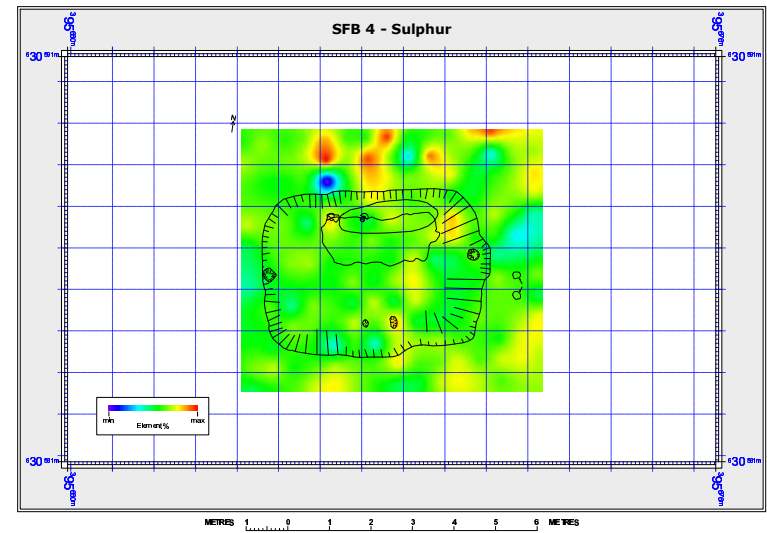
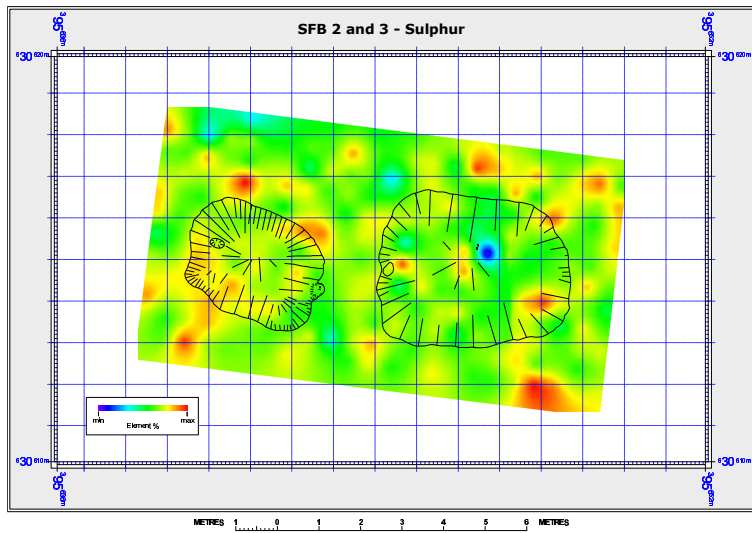


Figure 8. Distribution plots for silicon across the SFB areas. Concentration range min = 1%, max = 28%.

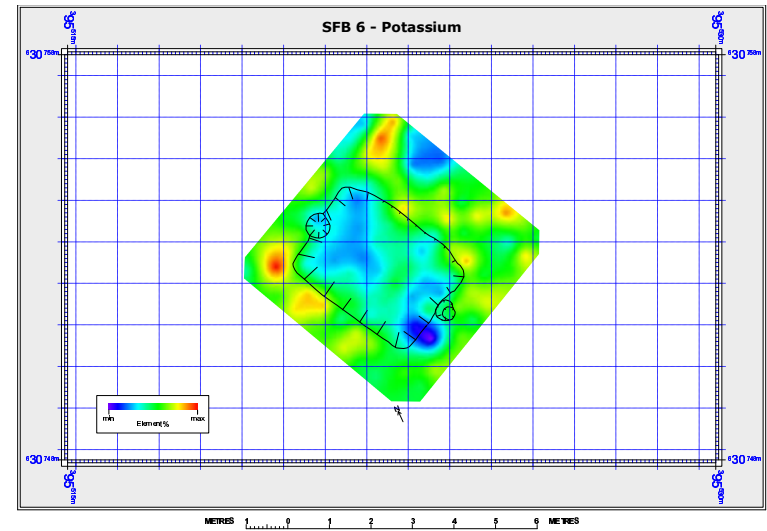
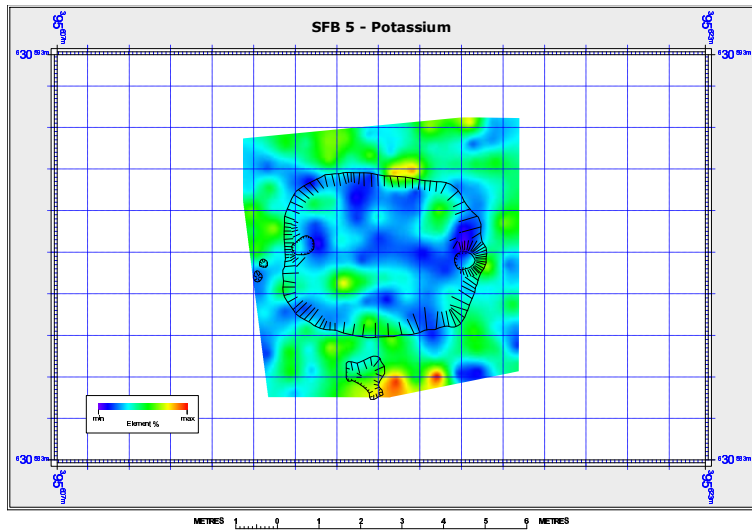
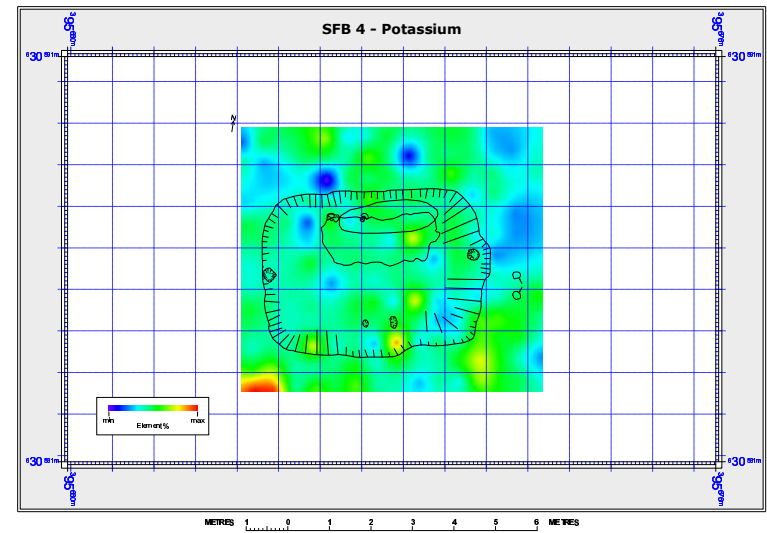
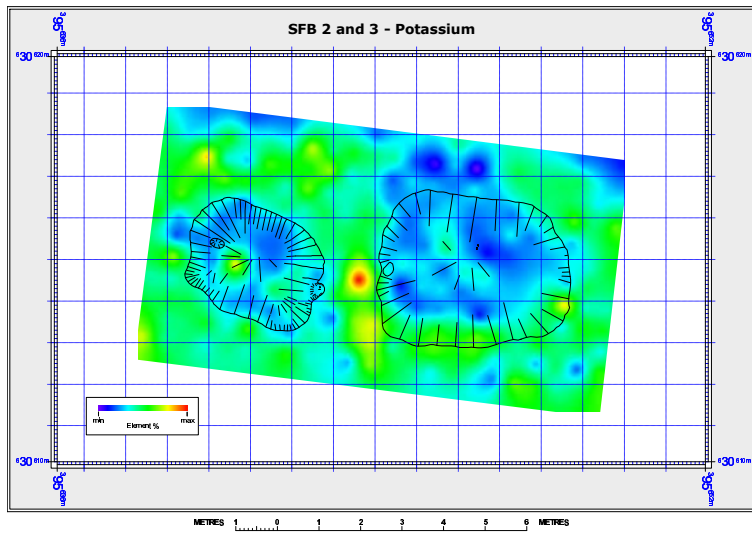


Figure 9. Distribution plots for potassium across the SFB areas. Concentration range min = 2%, max = 6.0%.

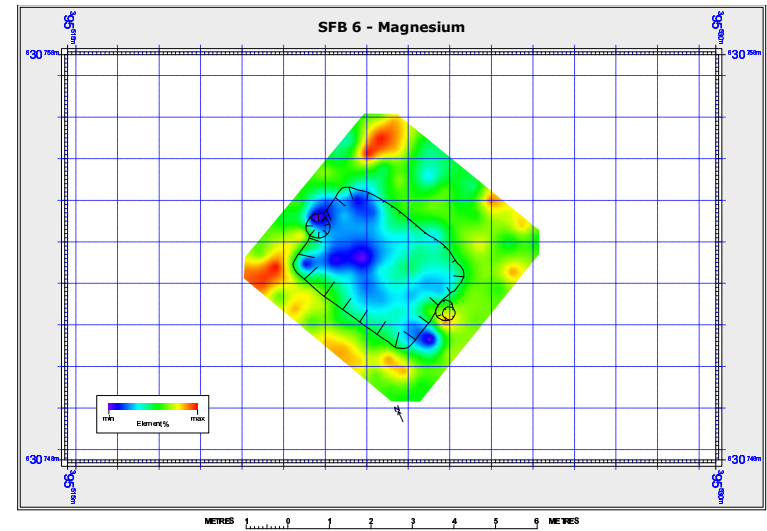
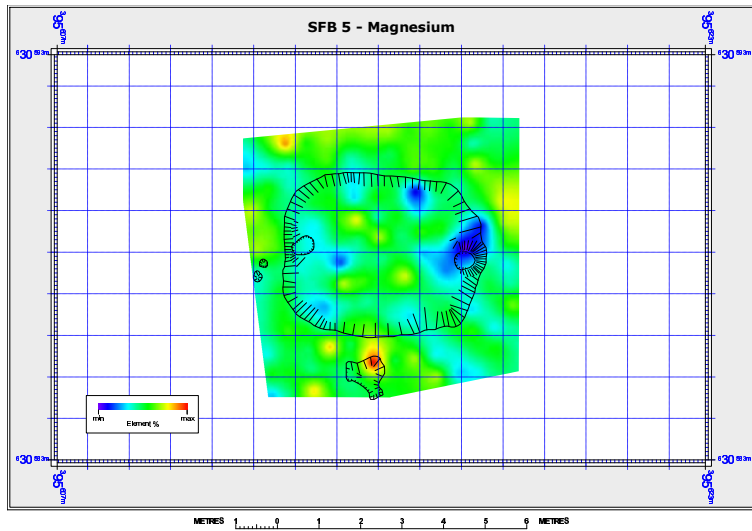
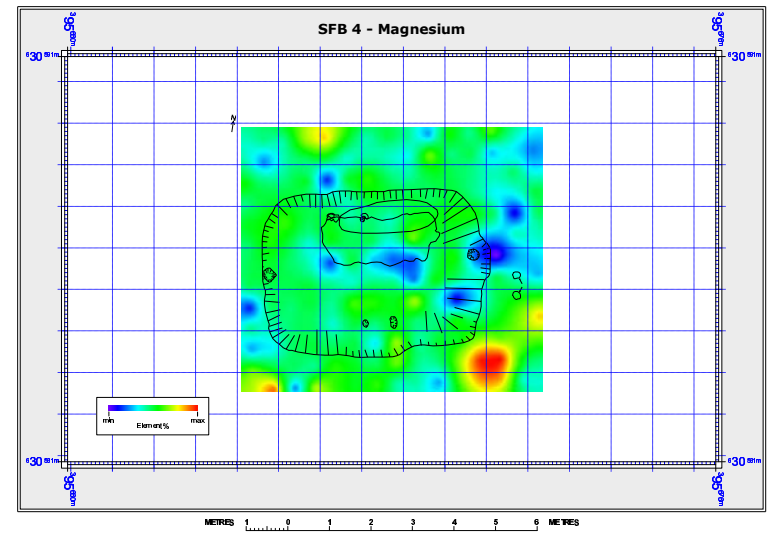
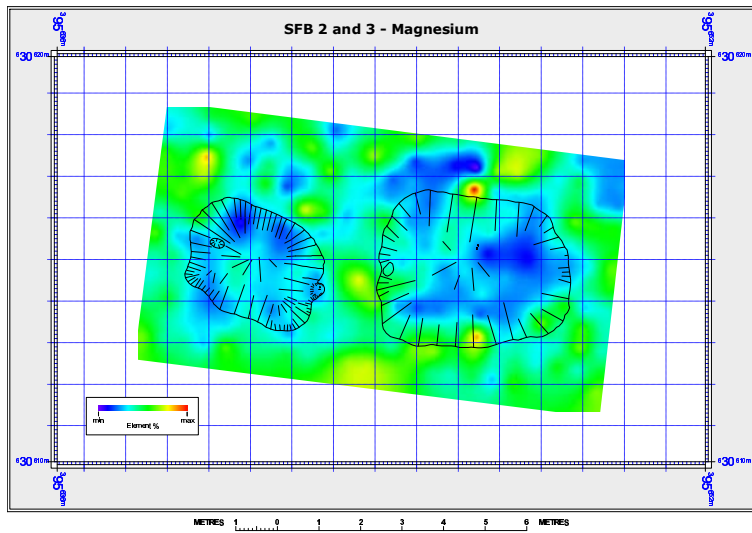


Figure 10. Distribution plots for magnesium across the SFB areas. Concentration range min = 0.15%, max = 0.6%.

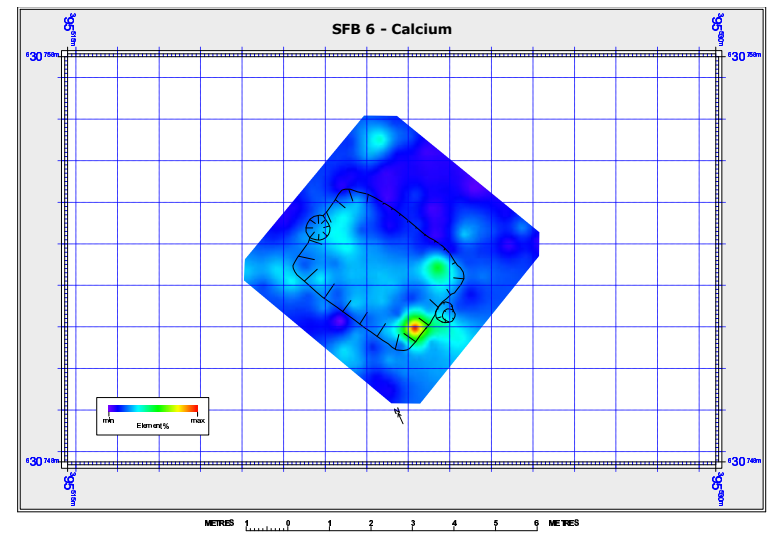
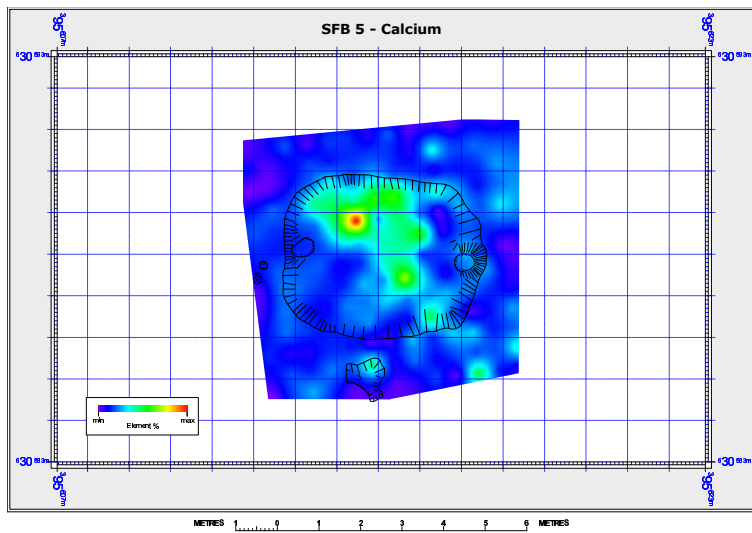
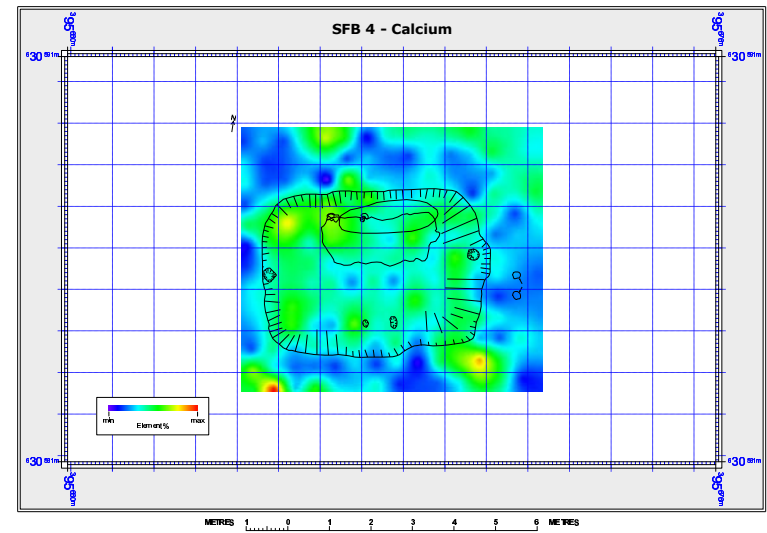
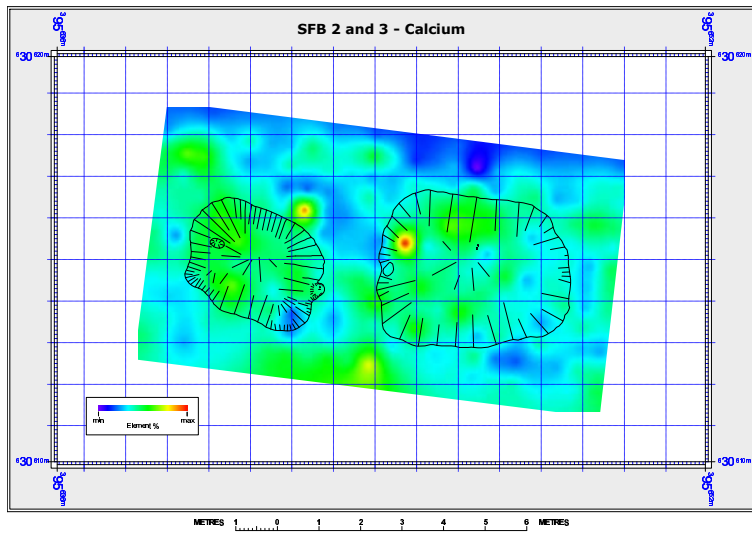


Figure 1. Distribution plots for calcium across the SFB areas. Concentration range min = 0%, max = 1.1%.

Sample No	Na	Mg	Al	Si	P	S	Cl	K	Ca	Ti	Mn	Fe	Mag Sus
1	<i>Sample too friable to for pellet for analysis</i>												
2	0.2864	0.2784	4.2591	27.2117	0.1970	0.0049	0.0011	4.0725	0.4184	0.6579	0.0504	2.9977	65.30
3	0.2355	0.4063	4.6703	24.0115	0.2790	0.0056	0.0010	4.2871	0.6146	0.6062	0.0435	3.9624	82.45
4	0.2048	0.4127	4.6522	25.1394	0.2848	0.0054	0.0017	4.2146	0.6068	0.5915	0.0448	3.7867	125.55
5	0.1096	0.3883	4.6739	26.3861	0.2818	0.0072	0.0020	4.1259	0.5396	0.5563	0.0477	3.9190	91.15
6	0.1744	0.3142	4.6745	26.2989	0.2793	0.0062	0.0015	4.5063	0.5055	0.5717	0.0337	3.6172	58.70
7	0.1292	0.4224	4.0832	21.7890	0.2192	0.0055	0.0024	3.8947	0.5762	0.6043	0.0161	3.7525	84.45
8	0.1630	0.3251	4.2123	24.8943	0.2455	0.0068	0.0019	4.3308	0.5852	0.5426	0.0126	3.3219	117.40
9	0.2591	0.3038	4.2521	25.6370	0.2921	0.0063	0.0015	3.8790	0.4922	0.5337	0.0274	3.0725	75.40
10	0.1966	0.3306	3.9437	27.1149	0.2289	0.0056	0.0016	4.1918	0.4784	0.5119	0.0247	3.0441	67.45
11	<i>Sample too friable to for pellet for analysis</i>												
12	0.3070	0.4335	4.8757	24.5817	0.1437	0.0030	0.0013	5.1843	0.5861	0.6389	0.0100	3.8096	121.50
13	<i>Sample too friable to for pellet for analysis</i>												
14	<i>Sample too friable to for pellet for analysis</i>												
15	0.1328	0.3129	3.9061	24.4763	0.2946	0.0080	0.0012	3.5407	0.5166	0.5766	0.0613	3.2129	75.20
16	0.1405	0.3690	4.3477	23.8408	0.2211	0.0043	0.0013	4.2689	0.7444	0.6671	0.0442	3.6551	72.20
17	0.2379	0.3873	4.5176	25.3853	0.2266	0.0046	0.0018	4.6121	0.5120	0.6088	0.0397	3.9081	116.80
18	0.2833	0.4134	4.9112	24.1725	0.2118	0.0055	0.0017	4.7322	0.5611	0.5334	0.0104	3.6709	74.75
19	0.1987	0.3404	3.7415	23.7262	0.2412	0.0084	0.0019	3.3904	0.5415	0.5505	0.0582	3.1614	61.00
20	0.1552	0.2775	3.2749	23.4989	0.2089	0.0061	0.0016	2.9829	0.4021	0.3636	0.0539	3.1471	45.80
21	0.2784	0.3499	4.3962	24.5804	0.1854	0.0045	0.0020	5.0383	0.5412	0.5856	0.0085	3.1907	76.55
22	0.2220	0.3271	3.8917	25.9838	0.2741	0.0061	0.0016	3.7522	0.5009	0.5371	0.0237	3.1938	99.80
23	0.1456	0.3795	4.1550	25.1074	0.2747	0.0074	0.0017	4.3117	0.4590	0.5175	0.0067	3.2644	102.00
24	0.0393	0.3280	4.1163	23.2879	0.2559	0.0064	0.0016	3.9973	0.5148	0.5022	0.0435	3.5812	104.45
25	0.2251	0.3298	3.9348	24.1308	0.2286	0.0059	0.0016	3.9965	0.5015	0.4933	0.0197	3.0544	78.40
26	<i>Sample too friable to for pellet for analysis</i>												
27	0.3770	0.3804	4.3134	21.8604	0.2522	0.0052	0.0015	3.2621	0.3637	0.3529	0.0253	2.1540	
28	0.1792	0.2684	3.6570	20.0960	0.3086	0.0083	0.0015	3.7268	0.5326	0.5138	0.0577	3.3845	75.20
29	0.4637	0.5164	5.8928	26.7106	0.2634	0.0038	0.0010	5.5375	0.7022	0.6840	0.0565	4.3330	73.75
30	0.2586	0.4581	4.8949	25.0428	0.3224	0.0060	0.0013	4.4582	0.6306	0.6043	0.0463	4.1207	75.60
31	0.1557	0.3588	4.2895	23.2708	0.3724	0.0076	0.0018	3.9850	0.5468	0.4826	0.0486	3.8943	84.40

32	0.2478	0.4130	4.4653	25.2979	0.3318	0.0065	0.0013	4.1173	0.6079	0.5974	0.0668	3.7835	65.95
33	0.1563	0.2472	3.4713	26.2712	0.2691	0.0080	0.0019	3.1698	0.6245	0.5349	0.1664	2.7554	70.00
34	0.0000	0.2904	4.0383	26.5777	0.2875	0.0070	0.0018	3.8512	0.6257	0.6285	0.1796	3.3403	83.25
35	0.2726	0.2930	3.9151	26.1894	0.2803	0.0063	0.0011	3.8897	0.4702	0.5958	0.0737	2.7761	97.15
36	0.2254	0.2876	4.0599	25.9151	0.2031	0.0062	0.0019	4.2600	0.4781	0.5742	0.0538	3.1070	73.90
37	0.1717	0.2935	4.1132	25.4310	0.2238	0.0063	0.0015	4.1061	0.4621	0.5328	0.0410	3.1778	84.50
38	0.2493	0.3360	4.4963	28.2352	0.1865	0.0052	0.0017	4.1069	0.4305	0.5945	0.0319	3.7178	79.10
39	<i>Sample too friable to for pellet for analysis</i>												
40	<i>Sample too friable to for pellet for analysis</i>												
41	0.1111	0.3486	4.2557	24.8551	0.2017	0.0061	0.0021	4.4747	0.4523	0.6076	0.0358	3.2761	70.30
42	0.2264	0.3404	3.7812	24.2963	0.2225	0.0081	0.0012	3.6929	0.5030	0.5894	0.0278	3.1928	81.45
43	0.2385	0.3294	4.5273	25.8247	0.1975	0.0046	0.0017	4.8123	0.5628	0.5677	0.0492	3.6049	78.65
44	0.0912	0.3365	4.2560	25.5188	0.2561	0.0067	0.0017	3.6784	0.6557	0.6218	0.1598	3.5396	46.45
45	0.1674	0.2847	3.6300	24.6294	0.3406	0.0076	0.0012	3.1205	0.7100	0.5500	0.2201	2.9015	56.65
46	0.2024	0.2891	3.5678	24.8975	0.2808	0.0073	0.0017	3.2686	0.6213	0.5784	0.1724	2.7570	59.90
47	0.1843	0.2733	3.6591	26.2131	0.2529	0.0072	0.0014	3.2734	0.6207	0.6077	0.1289	2.8182	66.95
48	0.1008	0.2518	3.6848	25.6041	0.2972	0.0075	0.0014	3.4839	0.6617	0.5833	0.1722	2.7938	63.60
49	0.1360	0.2407	3.8670	26.7604	0.2376	0.0067	0.0015	3.7819	0.5257	0.6391	0.1196	3.1731	49.35
50	0.1720	0.2877	4.6336	26.6797	0.2495	0.0050	0.0011	4.3961	0.5353	0.6727	0.0645	3.2773	73.10
51	0.1108	0.2757	3.9816	25.0345	0.2506	0.0073	0.0013	3.6747	0.4987	0.5578	0.0232	3.0205	83.20
52	<i>Sample too friable to for pellet for analysis</i>												
53	0.3099	0.4112	4.2610	20.3926	0.2789	0.0049	0.0009	3.0601	0.4062	0.3890	0.0171	2.4424	
54	0.1681	0.3146	4.1097	24.8554	0.3323	0.0083	0.0018	3.8159	0.5437	0.5595	0.0143	3.7402	95.00
55	0.1769	0.2510	3.3768	23.1547	0.2047	0.0070	0.0017	3.3983	0.4217	0.4733	0.0355	2.8820	64.85
56	0.1080	0.3028	4.3961	28.9175	0.2400	0.0054	0.0022	4.6008	0.4977	0.6147	0.0754	3.5150	74.85
57	0.1523	0.2537	3.4118	25.6101	0.2547	0.0085	0.0018	3.0779	0.5532	0.5334	0.1080	2.7022	43.55
58	0.1133	0.1796	3.4861	24.2519	0.2730	0.0081	0.0014	3.4618	0.6572	0.5791	0.1602	2.9665	55.20
59	0.1590	0.2581	3.5798	25.6050	0.2552	0.0075	0.0014	3.4602	0.7257	0.5828	0.1619	2.9536	76.75
60	0.1655	0.3336	6.2823	24.1625	0.1818	0.0029	0.0014	5.4154	0.5473	0.6308	0.0230	3.8084	61.35
61	0.0807	0.3231	4.0347	27.0133	0.3042	0.0056	0.0010	3.7142	0.7431	0.6297	0.2023	3.3299	59.15
62	0.1941	0.2676	3.6834	25.6216	0.2646	0.0082	0.0014	3.3381	0.6413	0.5740	0.1780	3.1522	52.65
63	0.1735	0.2894	3.7906	25.3906	0.2225	0.0066	0.0021	3.6689	0.5243	0.5757	0.0951	3.0175	65.05



64	0.1769	0.4194	4.1703	24.2353	0.2239	0.0053	0.0018	4.0527	0.4943	0.5021	0.0232	3.4403	68.55
65	<i>Sample too friable to for pellet for analysis</i>												
66	<i>Sample too friable to for pellet for analysis</i>												
67	0.1547	0.2574	3.7545	23.1834	0.1985	0.0061	0.0015	3.9866	0.4276	0.5060	0.0382	2.9039	82.00
68	0.2674	0.3540	4.2509	24.6372	0.1900	0.0044	0.0014	4.6833	0.4451	0.5376	0.0091	3.0851	90.30
69	0.2269	0.3949	4.6877	25.3420	0.1924	0.0049	0.0022	4.2932	0.5163	0.6038	0.0394	4.2221	76.40
70	0.1874	0.2975	3.8527	24.3905	0.2061	0.0061	0.0018	3.7917	0.5753	0.5694	0.1103	3.2228	67.35
71	0.1892	0.2844	3.7243	24.7775	0.2404	0.0089	0.0030	3.3550	0.5496	0.5765	0.0978	3.3227	53.05
72	0.1349	0.2923	3.6254	25.4226	0.2863	0.0091	0.0018	3.1474	0.6265	0.6001	0.1422	2.9348	80.60
73	0.1396	0.2927	3.8609	26.0807	0.3008	0.0079	0.0013	3.4180	0.5653	0.5654	0.1176	3.1045	49.75
74	0.1942	0.2854	3.5312	24.8389	0.2946	0.0065	0.0013	3.2940	0.5987	0.5706	0.1945	2.8796	50.65
75	0.2881	0.3173	3.6475	26.1300	0.2743	0.0075	0.0009	3.3020	0.5627	0.5233	0.1255	2.9916	56.75
76	0.2410	0.3287	4.4863	24.4253	0.2232	0.0036	0.0013	4.7494	0.5085	0.5791	0.0268	3.4111	77.25
77	0.1893	0.3434	3.9237	24.4648	0.2746	0.0080	0.0013	3.7782	0.5263	0.5294	0.0472	3.3211	76.95
78	<i>Sample too friable to for pellet for analysis</i>												
79	0.3330	0.3905	4.7230	22.7544	0.3760	0.0069	0.0012	3.2145	0.4356	0.3980	0.0112	2.6413	
80	0.1741	0.3583	3.8324	23.2801	0.2490	0.0060	0.0015	3.7142	0.4438	0.5592	0.0241	3.3934	71.15
81	0.1359	0.2775	4.2148	24.8048	0.1721	0.0056	0.0023	4.5272	0.5471	0.6220	0.0739	3.4587	63.30
82	0.1914	0.2212	3.7446	26.6674	0.2022	0.0068	0.0019	3.7282	0.3710	0.6121	0.0335	2.8009	81.35
83	0.1713	0.3165	4.0737	22.6234	0.3268	0.0076	0.0020	4.0733	0.4871	0.5003	0.0261	3.1326	85.65
84	0.0377	0.2199	3.4570	26.4302	0.2616	0.0072	0.0014	3.1911	0.5562	0.5659	0.1636	2.8002	56.00
85	0.1656	0.2391	3.5275	24.4650	0.2617	0.0084	0.0015	3.1245	0.5793	0.5270	0.1217	2.7324	55.80
86	0.1534	0.2756	3.4367	24.1382	0.2286	0.0087	0.0017	3.2199	0.5966	0.5424	0.0890	2.6856	72.15
87	0.2741	0.2798	3.9904	24.5630	0.1997	0.0062	0.0033	4.2480	0.4774	0.6148	0.0909	3.4675	53.00
88	0.0894	0.2473	3.5642	26.1998	0.3049	0.0073	0.0015	3.1987	0.5946	0.5484	0.1663	2.8398	52.95
89	0.0950	0.3044	3.6917	23.8051	0.2572	0.0074	0.0018	3.5939	0.5207	0.4954	0.0443	2.9832	85.70
90	0.1804	0.3430	4.1466	24.3638	0.2985	0.0054	0.0015	4.0703	0.6058	0.5229	0.0416	3.4189	105.90
91	<i>Sample too friable to for pellet for analysis</i>												
92	<i>Sample too friable to for pellet for analysis</i>												
93	0.2267	0.4279	5.0118	24.1479	0.2520	0.0038	0.0011	5.1566	0.5926	0.6454	0.0286	3.9478	63.90
94	0.2078	0.3007	4.0854	21.7746	0.2076	0.0048	0.0014	4.3718	0.4995	0.5443	0.0232	3.6977	74.80
95	0.2536	0.2907	4.3292	26.1389	0.2050	0.0042	0.0009	4.8472	0.3642	0.6559	0.0535	3.2357	76.70

96	0.2493	0.4809	4.8244	25.0798	0.4183	0.0074	0.0015	3.8163	0.9721	0.9372	0.2380	4.3327	67.90
97	0.2368	0.2748	3.9831	27.4632	0.2803	0.0081	0.0013	3.7040	0.6004	0.6163	0.1494	3.0051	69.10
98	0.2622	0.2644	3.6634	23.5241	0.2406	0.0064	0.0012	3.5132	0.5378	0.5737	0.1588	3.2062	57.15
99	0.2017	0.3170	4.0950	26.5199	0.2757	0.0074	0.0017	3.9682	0.6555	0.6461	0.1657	3.2498	59.30
100	0.2072	0.2996	3.8446	25.8297	0.2628	0.0079	0.0011	3.8280	0.6390	0.6209	0.1193	3.0432	58.00
101	0.0684	0.3119	3.8467	23.2608	0.2138	0.0078	0.0030	3.8968	0.3530	0.4769	0.0106	3.1462	62.70
102	0.0522	0.2638	3.2469	24.3215	0.2531	0.0065	0.0013	3.3110	0.4108	0.4807	0.0103	2.8093	56.10
103	0.1407	0.3718	4.5611	25.9563	0.2925	0.0062	0.0016	4.6014	0.6440	0.5789	0.0292	3.7006	92.10
104	<i>Sample too friable to for pellet for analysis</i>												
105	0.6437	0.2368	4.6305	23.2608	0.2034	0.0033	0.0011	3.8334	0.4022	0.4109	0.0382	2.1955	
106	0.1644	0.3183	4.1913	24.0884	0.3289	0.0074	0.0016	4.0168	0.5008	0.5449	0.0517	3.6676	55.80
107	0.1759	0.4314	4.7970	25.5161	0.2856	0.0058	0.0014	4.9727	0.5160	0.6461	0.0417	4.0442	82.50
108	0.2164	0.3328	3.9474	23.6250	0.2830	0.0065	0.0013	3.8376	0.4068	0.5126	0.0220	3.4898	80.55
109	0.2069	0.4061	4.5925	24.8585	0.2948	0.0068	0.0015	4.2272	0.4345	0.5299	0.0298	3.5099	68.00
110	0.1339	0.2754	4.2038	27.4531	0.3036	0.0055	0.0011	4.1104	0.4223	0.6023	0.0602	3.0156	63.15
111	0.1659	0.3647	4.3465	25.8823	0.3559	0.0076	0.0015	4.0870	0.5522	0.5707	0.0359	3.4905	71.05
112	0.0709	0.2624	3.5199	23.4413	0.2429	0.0078	0.0018	3.2755	0.4966	0.5387	0.1328	2.9502	73.05
113	0.0822	0.2523	3.6412	23.6429	0.2575	0.0070	0.0016	3.4701	0.5948	0.5689	0.1500	2.9679	62.35
114	0.1482	0.3430	4.0180	23.1993	0.2513	0.0073	0.0014	3.7135	0.5186	0.6072	0.1802	3.6379	57.00
115	0.1369	0.3172	4.0090	25.6090	0.2485	0.0059	0.0013	3.9751	0.5284	0.4905	0.0266	3.0614	72.95
116	0.1509	0.3292	4.3033	25.0520	0.3204	0.0070	0.0015	3.7474	0.5810	0.5412	0.0512	3.5004	69.65
117	<i>Sample too friable to for pellet for analysis</i>												
118	<i>Sample too friable to for pellet for analysis</i>												
119	0.1900	0.3528	4.5584	27.0469	0.2761	0.0057	0.0018	4.4487	0.5251	0.6015	0.0616	3.6256	82.50
120	0.2750	0.3022	4.2234	24.2106	0.2534	0.0064	0.0015	3.6905	0.4650	0.6080	0.0819	3.2641	73.85
121	0.2681	0.3040	4.2038	24.9042	0.2964	0.0072	0.0014	3.8193	0.4581	0.6064	0.1162	3.3108	61.75
122	0.2150	0.2722	3.8671	22.8471	0.2826	0.0061	0.0013	3.7898	0.4092	0.4950	0.0751	3.1002	60.60
123	0.2923	0.2921	3.8882	24.4799	0.2478	0.0072	0.0015	4.1931	0.4452	0.5340	0.0493	3.3671	77.15
124	0.0955	0.3486	3.8866	24.9632	0.2272	0.0072	0.0017	3.9512	0.4632	0.4868	0.0274	3.1417	51.30
125	0.0739	0.3732	4.3652	24.5845	0.3683	0.0078	0.0020	3.8806	0.5666	0.5746	0.0662	3.5849	65.60
126	0.3178	0.3283	4.2303	24.0993	0.2272	0.0057	0.0016	4.3996	0.4751	0.5749	0.0521	3.4648	82.10
127	0.1484	0.3168	3.6897	23.2006	0.2703	0.0080	0.0014	3.1547	0.4229	0.4438	0.0338	3.4361	76.00

128	0.1288	0.2919	3.5341	20.8774	0.2307	0.0060	0.0014	3.8044	0.4720	0.5131	0.0265	3.1606	68.10
129	0.1940	0.3852	4.2838	23.7826	0.3706	0.0080	0.0017	3.6893	0.6695	0.5347	0.0556	3.7945	80.50
130	<i>Sample too friable to for pellet for analysis</i>												
131	0.3056	0.3531	4.9210	22.9626	0.3051	0.0057	0.0008	3.1242	0.3690	0.4383	0.0217	2.6649	
132	0.2583	0.4542	4.3920	24.2559	0.3251	0.0056	0.0016	4.0980	0.6538	0.5552	0.0189	3.6320	82.95
133	0.1983	0.3157	3.9005	24.2913	0.2738	0.0067	0.0015	3.8412	0.4285	0.5170	0.0390	3.2025	72.65
134	0.1517	0.2887	4.1112	23.1754	0.2752	0.0065	0.0009	3.9808	0.5500	0.6078	0.1543	3.3073	60.10
135	0.1864	0.3388	4.3616	25.8500	0.2729	0.0074	0.0015	4.3229	0.4743	0.6259	0.1132	3.4427	57.40
136	0.1426	0.3202	4.1454	25.6858	0.2353	0.0076	0.0017	4.2848	0.4480	0.5449	0.0081	3.2157	82.50
137	0.1432	0.3505	4.3438	23.8183	0.2315	0.0061	0.0015	4.8872	0.4725	0.6577	0.0706	3.6314	57.65
138	0.4064	0.4852	5.5418	25.3579	0.1449	0.0019	0.0013	6.2524	0.6190	0.7609	0.0725	4.5338	74.70
139	0.2797	0.3953	4.6242	25.5159	0.2491	0.0053	0.0016	4.5611	0.5865	0.6033	0.0287	3.7697	87.85
140	0.1743	0.3292	4.6742	24.9850	0.2667	0.0042	0.0011	4.8752	0.5333	0.5838	0.0730	3.5085	82.25
141	0.2525	0.3357	4.4000	25.2233	0.2614	0.0044	0.0009	4.6586	0.5517	0.5487	0.0381	3.7026	88.70
142	0.1961	0.4503	4.7118	23.4188	0.3536	0.0083	0.0019	3.3522	0.6051	0.5356	0.0411	3.7439	60.60
143	<i>Sample too friable to for pellet for analysis</i>												
144	<i>Sample too friable to for pellet for analysis</i>												
145	0.1322	0.3556	4.1193	23.4057	0.3064	0.0058	0.0010	3.9495	0.4998	0.5472	0.0629	3.3598	98.65
146	0.0561	0.2350	3.4663	19.7891	0.3409	0.0079	0.0023	3.0340	0.4314	0.5174	0.0393	3.2380	64.55
147	0.2029	0.2680	3.4822	23.3655	0.2312	0.0074	0.0028	3.2779	0.4499	0.5494	0.0905	3.0483	53.85
148	0.1603	0.3952	4.3248	26.0173	0.3841	0.0074	0.0014	4.0052	0.5267	0.5388	0.0710	3.3566	53.80
149	0.1852	0.3131	3.6858	24.9586	0.3077	0.0065	0.0018	3.4805	0.4114	0.4912	0.0318	2.9359	65.20
150	0.0887	0.3071	3.7554	24.6580	0.2447	0.0070	0.0016	3.4814	0.4274	0.4803	0.0469	3.4088	89.15
151	0.2864	0.3706	4.4171	25.8909	0.2436	0.0056	0.0015	4.3938	0.5529	0.5428	0.0403	3.7992	69.75
152	0.2562	0.4370	5.0036	24.5850	0.2326	0.0060	0.0014	4.3123	0.7168	0.6937	0.0287	4.2361	63.45
153	0.2498	0.3546	4.6927	23.4906	0.2393	0.0042	0.0014	5.2449	0.5341	0.6131	0.0165	3.7897	79.05
154	0.3410	0.3611	4.8192	26.8612	0.2206	0.0051	0.0012	5.1727	0.6243	0.6173	0.0317	3.6985	81.80
155	0.2563	0.4638	4.8710	25.9185	0.2239	0.0038	0.0012	4.9684	0.8526	0.7087	0.0602	4.3879	114.45
156	<i>Sample too friable to for pellet for analysis</i>												
157	0.4024	0.4235	4.7566	23.8817	0.2716	0.0052	0.0011	3.6369	0.3311	0.3957	0.0377	2.3676	
158	0.1083	0.2179	2.7505	25.3440	0.1932	0.0076	0.0016	3.0164	0.3280	0.3231	0.0062	2.0485	48.25
159	0.1986	0.2694	3.9078	24.1977	0.2958	0.0077	0.0013	3.5472	0.5087	0.6146	0.1561	3.0504	49.65

160	0.1765	0.2842	3.6545	24.4633	0.2881	0.0073	0.0019	3.3079	0.5053	0.5370	0.1695	2.9372	52.55
161	0.1753	0.2640	3.5853	25.3214	0.2961	0.0089	0.0013	3.0824	0.5740	0.5306	0.1694	2.8093	95.15
162	0.2004	0.3236	3.7748	20.5722	0.3136	0.0073	0.0019	3.1519	1.0536	0.7961	0.1819	4.1394	42.10
163	0.1762	0.2807	4.3185	28.0088	0.2641	0.0056	0.0014	3.7338	0.5869	0.6335	0.1647	2.9868	41.35
164	0.1541	0.3826	3.6208	21.2432	0.2931	0.0073	0.0018	2.7493	0.5721	0.5571	0.2249	3.3235	35.15
165	0.2097	0.2599	3.5839	24.9561	0.2644	0.0071	0.0012	3.4481	0.5634	0.5710	0.1554	3.1006	50.10
166	0.1816	0.3317	4.3763	25.5633	0.2228	0.0068	0.0010	4.3377	0.5244	0.5533	0.0316	3.5370	96.95
167	0.0919	0.3263	4.0366	24.6199	0.2879	0.0072	0.0014	3.8227	0.4634	0.5060	0.0241	3.5537	89.80
168	0.2522	0.4298	4.4959	23.2809	0.2677	0.0060	0.0015	4.3567	0.6091	0.5857	0.0510	3.7409	92.95
169	Sample too friable to for pellet for analysis												
170	Sample too friable to for pellet for analysis												
171	0.1755	0.2478	2.6074	25.6264	0.2645	0.0074	0.0014	2.4693	0.3800	0.3756	0.0000	2.0013	50.40
172	0.0828	0.2385	3.5600	25.8003	0.2724	0.0078	0.0017	3.3874	0.4873	0.5497	0.2169	3.0862	53.00
173	0.0800	0.2389	3.5392	24.9867	0.2904	0.0078	0.0012	3.2358	0.5800	0.5372	0.1402	2.8473	57.00
174	0.1956	0.2625	3.6817	25.1080	0.2634	0.0076	0.0019	3.5393	0.5811	0.5882	0.1406	3.2889	53.50
175	0.1919	0.2666	3.3386	23.7908	0.2582	0.0077	0.0017	3.1897	0.4798	0.5150	0.1246	2.7522	53.20
176	0.1115	0.3215	4.0088	24.8907	0.2919	0.0074	0.0013	3.5915	0.5435	0.5891	0.1637	3.3364	50.50
177	0.1784	0.3189	3.9427	26.1988	0.3240	0.0071	0.0014	3.5269	0.6769	0.5997	0.2278	3.2082	49.55
178	0.1571	0.2269	3.2266	23.2678	0.2278	0.0071	0.0026	3.0781	0.5410	0.5290	0.1596	2.8622	40.50
179	0.1150	0.3468	4.4990	24.1733	0.4175	0.0069	0.0023	4.1131	0.7086	0.6457	0.1126	3.5026	66.85
180	0.3353	0.4344	4.5880	23.5062	0.1555	0.0043	0.0013	4.5431	0.5316	0.5814	0.0218	3.5733	99.60
181	Sample too friable to for pellet for analysis												
182	Sample too friable to for pellet for analysis												
183	0.5772	0.3311	4.9650	25.2097	0.2492	0.0039	0.0011	3.9785	0.3781	0.4124	0.0391	2.3722	
184	0.0541	0.1873	3.3657	22.1378	0.3386	0.0073	0.0012	3.5122	0.4373	0.4586	0.0594	3.0447	58.80
185	0.1410	0.2950	3.5980	24.0223	0.2832	0.0083	0.0013	3.1796	0.4563	0.5604	0.1273	2.7915	52.45
186	0.1839	0.3096	4.0600	26.0925	0.3020	0.0065	0.0015	3.5262	0.6457	0.6970	0.1350	3.4198	43.60
187	0.2144	0.3286	4.2236	23.4770	0.3427	0.0080	0.0019	3.6829	0.7395	0.6115	0.1111	3.2821	52.10
188	0.1628	0.3332	4.1489	24.6632	0.2897	0.0059	0.0016	4.0953	0.5586	0.5001	0.0259	3.4925	92.65
189	0.0784	0.2545	3.2584	23.8724	0.1834	0.0096	0.0019	3.0931	0.5785	0.5253	0.0707	2.8535	63.20
190	0.2693	0.2667	3.7975	23.6057	0.2855	0.0078	0.0018	3.5631	0.5732	0.5292	0.1311	3.3845	32.55
191	0.1528	0.2438	3.6255	25.3023	0.3034	0.0076	0.0016	3.2673	0.5157	0.5763	0.1453	2.9952	55.85

192	0.2259	0.3581	4.5286	25.3639	0.2923	0.0063	0.0021	4.5948	0.5441	0.5955	0.0392	3.6403	90.05
193	0.3806	0.4456	4.7864	24.9694	0.2120	0.0050	0.0016	4.7017	0.4741	0.5903	0.0423	3.7317	66.60
194	0.1315	0.3405	3.9031	26.0305	0.1819	0.0044	0.0012	3.5766	0.4921	0.4840	0.0588	3.1318	94.70
195	<i>Sample too friable to for pellet for analysis</i>												
196	<i>Sample too friable to for pellet for analysis</i>												
197	0.0211	0.1486	2.1493	28.3539	0.1306	0.0080	0.0015	2.3133	0.2032	0.2671	0.0000	1.8091	37.65
198	0.2362	0.5936	5.0931	22.9776	0.3160	0.0067	0.0020	3.6206	0.6132	0.6290	0.5162	4.3661	56.75
199	0.2281	0.3407	3.8223	23.7092	0.2668	0.0098	0.0018	3.2143	0.6550	0.5792	0.0994	3.0035	53.60
200	0.1071	0.2920	3.6683	22.1639	0.3425	0.0082	0.0022	3.0616	0.6974	0.5767	0.1885	3.0836	33.65
201	0.0769	0.2850	3.7897	26.3837	0.3240	0.0082	0.0016	3.2960	0.5963	0.5919	0.0935	3.0524	42.90
202	0.2638	0.2899	3.9640	27.0837	0.1689	0.0064	0.0012	3.7887	0.5168	0.6298	0.0964	3.5776	54.40
203	0.1935	0.2550	3.6850	23.4425	0.2487	0.0082	0.0021	3.1455	0.5509	0.5481	0.1485	3.0480	39.10
204	0.2135	0.2838	4.1182	25.9226	0.3599	0.0079	0.0018	3.5476	0.7011	0.6163	0.1634	3.3344	39.60
205	0.2147	0.3306	4.1605	22.0619	0.2673	0.0046	0.0012	4.3651	0.5252	0.5730	0.0315	3.6240	97.05
206	0.2516	0.3700	4.3587	23.9523	0.2513	0.0054	0.0015	4.4454	0.4905	0.6369	0.0510	3.5386	100.60
207	0.1178	0.3138	4.2380	24.9292	0.2145	0.0052	0.0013	4.1954	0.5086	0.5287	0.0103	3.5286	69.50
208	<i>Sample too friable to for pellet for analysis</i>												
209	0.3139	0.4079	4.7525	25.2866	0.1630	0.0050	0.0014	3.7380	0.3463	0.3954	0.0131	2.3763	
210	0.2251	0.4549	4.6702	26.6898	0.3330	0.0064	0.0013	3.7040	0.4395	0.6483	0.0584	3.7397	59.45
211	0.1264	0.2786	3.6256	22.7959	0.2768	0.0064	0.0022	3.3684	0.4233	0.5605	0.1823	3.2550	47.70
212	0.1712	0.3104	3.7639	22.4676	0.3407	0.0082	0.0020	3.2903	0.6445	0.5774	0.1824	3.0802	34.25
213	0.2619	0.3113	3.7635	22.7711	0.3190	0.0086	0.0022	3.2114	0.6607	0.5789	0.1430	3.2700	52.75
214	0.1279	0.1937	2.6095	16.0762	0.1903	0.0050	0.0021	2.7003	0.4408	0.4552	0.1522	2.8687	51.70
215	0.1963	0.2683	3.8020	23.9787	0.2619	0.0078	0.0012	3.7491	0.5203	0.6045	0.1027	3.1556	48.10
216	0.1175	0.2982	3.7977	24.2954	0.2844	0.0072	0.0015	3.4173	0.5856	0.5644	0.1162	3.0830	58.60
217	0.1138	0.2299	3.1285	23.0649	0.2706	0.0089	0.0017	2.7680	0.5591	0.5036	0.1275	2.7695	46.75
218	0.2512	0.5304	5.4951	24.8002	0.3516	0.0054	0.0013	4.7924	0.4259	0.5892	0.3412	4.9269	78.35
219	0.3225	0.4196	4.5908	24.3217	0.2324	0.0036	0.0012	4.5710	0.5764	0.5993	0.0889	3.7300	92.50
220	0.3124	0.3649	4.2353	23.4491	0.2700	0.0095	0.0015	3.6912	0.4631	0.5671	0.0493	3.6087	62.30
221	<i>Sample too friable to for pellet for analysis</i>												
222	<i>Sample too friable to for pellet for analysis</i>												
223	0.2594	0.4711	4.4035	25.5330	0.2337	0.0061	0.0022	4.2579	0.4958	0.5354	0.0301	3.5357	72.90

224	0.1820	0.2840	3.9617	26.9460	0.3416	0.0065	0.0018	3.8313	0.5293	0.5623	0.2085	3.1995	63.85
225	0.0313	0.3066	3.8134	23.0855	0.3701	0.0087	0.0033	3.1562	0.5539	0.6263	0.1986	3.1919	38.15
226	0.0497	0.2521	3.8219	25.5199	0.3017	0.0064	0.0016	3.6363	0.5759	0.5847	0.1740	3.2859	41.80
227	0.0006	0.2208	3.2543	24.7301	0.2932	0.0085	0.0014	2.9673	0.5720	0.5253	0.0727	2.8471	38.20
228	0.1747	0.2713	3.5963	22.8914	0.2905	0.0099	0.0016	3.2756	0.6550	0.5951	0.1250	3.0920	40.90
229	0.1842	0.2515	3.7012	23.1315	0.2984	0.0073	0.0012	3.4678	0.4909	0.5920	0.1100	3.1891	37.30
230	0.0777	0.2511	3.6640	24.6622	0.2964	0.0075	0.0021	3.5175	0.5277	0.6121	0.1462	3.2501	47.35
231	0.0900	0.2940	4.2749	23.6951	0.2522	0.0066	0.0016	4.5655	0.5693	0.5745	0.0431	3.3890	99.20
232	0.1533	0.3179	3.7206	25.1028	0.2530	0.0065	0.0017	3.5819	0.3786	0.4675	0.0248	3.0700	66.90
233	0.1477	0.2701	3.4429	23.5295	0.2368	0.0078	0.0021	3.1739	0.5091	0.5652	0.1701	3.0575	74.55
234	<i>Sample too friable to for pellet for analysis</i>												
235	0.3165	0.4320	4.8524	24.0287	0.2521	0.0066	0.0026	3.6671	0.3593	0.3671	0.0050	2.4681	
236	0.0905	0.3661	4.3575	26.8568	0.3041	0.0065	0.0013	4.0511	0.4707	0.5735	0.0466	3.3489	80.65
237	0.2152	0.2733	3.6727	22.8619	0.2351	0.0079	0.0014	4.1071	0.5807	0.5677	0.1253	2.8975	56.65
238	0.1215	0.2509	4.0164	25.9106	0.3221	0.0074	0.0017	3.7800	0.5406	0.5790	0.2115	3.2341	32.15
239	0.1060	0.2303	3.3958	24.2557	0.3254	0.0071	0.0015	3.1454	0.4498	0.5197	0.2617	2.8264	45.15
240	0.1489	0.1914	3.3977	22.8035	0.3050	0.0070	0.0009	3.2344	0.5402	0.5480	0.1652	2.8239	49.05
241	0.1049	0.2506	3.3931	23.6762	0.2305	0.0066	0.0026	3.3751	0.4291	0.5310	0.0847	2.8366	51.75
242	0.2630	0.2569	3.8261	26.4598	0.2488	0.0071	0.0019	3.5343	0.4971	0.5797	0.1115	3.7227	55.40
243	0.2816	0.2799	3.8753	25.4487	0.3010	0.0073	0.0015	3.7038	0.5079	0.5622	0.1254	3.0439	68.55
244	0.0615	0.3212	4.1759	26.1001	0.4010	0.0076	0.0018	3.9499	0.4442	0.4947	0.0359	3.2394	76.70
245	0.1934	0.3508	3.7935	26.3100	0.1643	0.0061	0.0032	3.9803	0.3558	0.4423	0.0034	3.0827	66.60
246	0.3117	0.4072	4.5762	25.1208	0.2110	0.0030	0.0012	4.7901	0.5316	0.5659	0.0314	3.5743	108.85
247	<i>Sample too friable to for pellet for analysis</i>												
248	<i>Sample too friable to for pellet for analysis</i>												
249	0.1549	0.2907	3.9094	24.4272	0.2289	0.0068	0.0020	4.1297	0.4515	0.4819	0.0221	3.1686	103.35
250	0.2099	0.3113	3.7349	25.5862	0.2179	0.0060	0.0018	4.0762	0.4255	0.4528	0.0027	2.9427	62.05
251	0.1513	0.3037	4.2159	27.8353	0.3244	0.0065	0.0014	3.9673	0.5350	0.6542	0.1270	3.1389	54.75
252	0.2097	0.3040	3.8136	23.4798	0.3010	0.0076	0.0019	3.7320	0.5051	0.5456	0.2163	3.0617	54.85
253	0.1084	0.2585	3.5543	23.5445	0.2884	0.0068	0.0018	3.3423	0.4795	0.5417	0.1431	2.9841	45.40
254	0.2236	0.2555	3.6730	24.5153	0.3015	0.0070	0.0057	3.6903	0.5216	0.5574	0.1255	2.9805	47.95
255	0.1398	0.2936	4.0268	28.1958	0.2556	0.0055	0.0012	3.9821	0.5004	0.6264	0.1306	3.3764	47.95

256	0.0357	0.4381	4.5640	24.0849	0.2738	0.0058	0.0040	4.1531	0.4162	0.5554	0.0157	3.7072	94.85
257	0.2002	0.2936	4.3197	25.4196	0.2734	0.0046	0.0018	4.5471	0.5492	0.6014	0.0659	3.2107	92.15
258	0.1489	0.2962	3.6749	23.8647	0.2701	0.0085	0.0018	3.3248	0.4290	0.4651	0.0246	3.0359	81.85
259	0.1416	0.3547	4.6550	28.7447	0.1997	0.0057	0.0015	4.5881	0.4673	0.6109	0.0282	3.3934	79.90
260	<i>Sample too friable to for pellet for analysis</i>												
261	0.2735	0.2591	4.2317	24.1721	0.2644	0.0066	0.0023	3.2032	0.3878	0.4300	0.0960	2.1126	
262	0.2427	0.3668	4.4448	26.2245	0.2480	0.0068	0.0020	4.1892	0.4788	0.5008	0.0305	3.4844	69.60
263	0.1695	0.3604	4.3986	25.6296	0.2901	0.0070	0.0017	4.0709	0.4612	0.5570	0.0326	3.6587	60.45
264	0.3908	0.4256	4.7661	24.7050	0.1643	0.0039	0.0026	4.7729	0.5871	0.5893	0.0188	3.8145	100.20
265	0.0614	0.3088	3.6550	23.9701	0.2705	0.0069	0.0016	3.4005	0.4877	0.5175	0.0339	2.9859	73.60
266	0.1317	0.2591	3.7975	24.6538	0.2739	0.0069	0.0014	3.6742	0.5146	0.5850	0.1538	3.3385	45.95
267	0.1856	0.2807	3.6419	24.4890	0.2693	0.0077	0.0021	3.4038	0.5039	0.5768	0.1208	3.2949	61.40
268	0.2630	0.4002	4.9672	25.5992	0.2185	0.0033	0.0011	5.5137	0.5741	0.6511	0.0657	4.2017	73.60
269	0.1767	0.3194	4.0182	22.0628	0.4505	0.0083	0.0019	3.5369	0.4831	0.4746	0.0731	3.4492	90.20
270	0.2102	0.3127	4.2672	23.9750	0.2609	0.0066	0.0016	4.0955	0.4816	0.4858	0.0140	3.3998	67.90
271	0.1968	0.3934	4.4358	24.5555	0.2012	0.0049	0.0010	4.1873	0.4257	0.5670	0.0325	3.7610	103.85
272	0.1713	0.3552	4.0470	27.3592	0.3348	0.0068	0.0013	3.8223	0.4875	0.5268	0.0341	3.3552	74.15
273	<i>Sample too friable to for pellet for analysis</i>												
274	<i>Sample too friable to for pellet for analysis</i>												
275	0.2267	0.2677	3.8099	27.7119	0.2663	0.0067	0.0016	3.6003	0.5148	0.5971	0.1477	3.0446	52.95
276	0.2189	0.2661	3.7795	24.7237	0.2662	0.0074	0.0012	3.5551	0.5334	0.5751	0.1493	3.1554	45.75
277	0.1003	0.3989	4.5908	23.2126	0.3974	0.0082	0.0019	4.0393	0.6454	0.5452	0.0309	3.6316	88.15
278	<i>Sample too friable to for pellet for analysis</i>												
279	0.2186	0.2947	4.0577	23.7188	0.2461	0.0060	0.0031	3.7187	0.4361	0.6190	0.0374	3.3051	67.55
280	0.2140	0.3391	4.6711	26.6324	0.3258	0.0059	0.0015	4.2394	0.4463	0.6312	0.0405	3.4727	72.45
281	0.2930	0.2777	3.9479	24.4197	0.2311	0.0061	0.0014	3.7510	0.4412	0.5527	0.0360	2.8369	90.75
282	0.1531	0.4173	4.7323	26.0495	0.3324	0.0063	0.0012	4.5264	0.5545	0.5754	0.0291	3.7489	70.55
283	0.3079	0.4323	4.4192	25.2499	0.1910	0.0042	0.0018	4.2575	0.4405	0.5563	0.0467	3.5428	85.35
284	0.0100	0.3085	3.9566	23.2519	0.4807	0.0115	0.0017	3.0372	0.5449	0.4686	0.0368	3.4453	98.95
285	0.2157	0.3660	4.4487	25.3314	0.3008	0.0068	0.0014	4.1081	0.4894	0.5481	0.0322	3.7614	86.00
286	<i>Sample too friable to for pellet for analysis</i>												
287	0.2913	0.2524	3.9745	24.9377	0.3029	0.0087	0.0021	2.7966	0.3720	0.4139	0.1435		

288	0.1786	0.2639	3.4202	23.7395	0.2711	0.0066	0.0016	3.2461	0.5201	0.5789	0.2172	3.1438	52.55
289	0.1686	0.2515	3.7755	26.8914	0.2636	0.0065	0.0021	3.8418	0.4974	0.6727	0.1974	2.9595	58.60
290	0.2016	0.3948	4.9575	26.2114	0.2514	0.0039	0.0012	4.7705	0.5955	0.6116	0.0402	4.0236	112.25
291	0.1409	0.3779	4.4714	26.3448	0.2139	0.0070	0.0020	4.3772	0.4832	0.5971	0.0252	3.7612	97.95
292	0.1111	0.4245	4.5785	25.5022	0.2357	0.0062	0.0016	4.3460	0.6096	0.5615	0.0274	3.8013	105.80
293	0.2221	0.3963	4.4980	24.0227	0.3320	0.0093	0.0023	4.1203	0.5773	0.5548	0.0254	3.7032	108.50
294	0.2219	0.3095	4.0549	22.3350	0.3584	0.0070	0.0016	3.8172	0.5558	0.5517	0.0315	3.5382	70.55
295	0.2086	0.3196	4.1727	23.9688	0.2040	0.0041	0.0020	4.4349	0.5010	0.5263	0.0139	3.2759	85.75
296	0.1283	0.3144	4.1999	25.5124	0.2941	0.0064	0.0013	3.6155	0.4171	0.5422	0.0294	3.4683	85.40
297	Sample too friable to for pellet for analysis												98.60
298	0.2576	0.4371	4.7664	25.5951	0.2179	0.0053	0.0012	4.5887	0.6155	0.6020	0.0469	3.8511	93.40
299	0.1748	0.3757	4.3014	24.5828	0.2256	0.0056	0.0019	4.5813	0.5605	0.5107	0.0748	3.4710	112.75

Table 1. Analytical results from SFB 2 and 3. Figures in weight percent.



Sample No	Na	Mg	Al	Si	P	S	Cl	K	Ca	Ti	Mn	Fe	Mag Sus
300	0.1296	0.2243	2.5898	23.4133	0.1619	0.0049	0.0015	2.7328	0.3184	0.3706	0.0000	1.9018	67.45
301	0.0665	0.2365	2.9111	25.0939	0.1318	0.0052	0.0015	3.3089	0.3793	0.4366	0.0302	2.1689	60.25
302	0.1159	0.2801	3.0119	23.9286	0.1297	0.0058	0.0012	3.1165	0.3890	0.4499	0.0085	2.2155	62.70
303	0.0738	0.2394	2.7823	24.0486	0.1341	0.0062	0.0008	2.9989	0.3209	0.4178	0.0166	2.0416	56.35
304	0.0916	0.2700	3.3363	25.4257	0.1602	0.0062	0.0012	3.5180	0.4352	0.4765	0.0386	2.3704	55.85
305	0.1006	0.2468	3.0602	22.3471	0.1079	0.0055	0.0023	3.3418	0.2970	0.4517	0.0000	2.4757	59.00
306	0.0860	0.2540	2.7763	22.0269	0.0968	0.0045	0.0011	3.1680	0.3210	0.4085	0.0150	1.9777	57.20
307	0.0581	0.2557	2.7851	21.3761	0.1058	0.0026	0.0011	3.1967	0.3774	0.4307	0.0220	2.0385	51.15
308	0.0582	0.1486	2.6785	23.0340	0.0998	0.0042	0.0012	3.5398	0.3750	0.4033	0.0169	2.2312	51.80
309	0.0602	0.2454	2.8027	22.8540	0.0991	0.0066	0.0022	3.4079	0.3530	0.4602	0.0028	2.2428	89.70
310	0.0886	0.1865	2.6438	23.4764	0.1048	0.0058	0.0011	3.2066	0.3238	0.3560	0.0033	2.0466	64.10
311	0.1419	0.3025	3.6331	24.5244	0.1995	0.0070	0.0018	3.6602	0.5010	0.5317	0.0118	2.9792	96.10
312	0.1748	0.3208	3.8457	22.1906	0.1014	0.0053	0.0013	4.7476	0.4344	0.4921	0.0109	2.9507	84.95
313	0.0541	0.2413	2.8500	24.7451	0.1001	0.0041	0.0011	3.5024	0.3630	0.3907	0.0101	2.1804	61.25
314	0.0175	0.1795	2.2080	24.1924	0.1079	0.0056	0.0009	2.9160	0.3222	0.3858	0.0000	1.8018	63.35
315	0.1438	0.2484	2.6368	23.1454	0.1122	0.0057	0.0012	2.9876	0.3280	0.3904	0.0167	2.0220	57.50
316	<i>Sample too friable to for pellet for analysis</i>												58.55
317	<i>Sample too friable to for pellet for analysis</i>												
318	0.0810	0.2830	3.3703	23.9611	0.1701	0.0070	0.0014	3.3651	0.4333	0.4988	0.0458	2.4434	55.15
319	<i>Sample too friable to for pellet for analysis</i>												
320	<i>Sample too friable to for pellet for analysis</i>												
321	0.0993	0.2547	3.2157	24.2086	0.1811	0.0065	0.0012	3.3613	0.3976	0.4672	0.0447	2.6450	66.20
322	<i>Sample too friable to for pellet for analysis</i>												
323	0.0515	0.2074	3.0103	22.7439	0.1408	0.0050	0.0009	3.3778	0.4174	0.4540	0.0186	2.3025	54.25
324	0.1727	0.2649	3.3264	25.4563	0.1151	0.0049	0.0017	3.9580	0.3801	0.5304	0.0121	2.6545	68.50
325	0.1864	0.3830	4.3452	23.3214	0.1825	0.0050	0.0015	4.6521	0.6170	0.5650	0.0290	3.5936	
326	0.1144	0.2343	3.1425	23.4901	0.2001	0.0070	0.0011	3.3713	0.3238	0.4036	0.0080	2.4027	64.10
327	0.1002	0.2336	2.5958	24.3573	0.1097	0.0043	0.0015	3.1474	0.3327	0.3439	0.0076	2.0473	76.10
328	0.0853	0.2474	2.6662	22.9489	0.1165	0.0054	0.0011	3.0250	0.3359	0.3590	0.0094	2.1343	61.50
329	<i>Sample too friable to for pellet for analysis</i>												

330	0.0898	0.2890	3.3634	24.2941	0.2190	0.0082	0.0019	3.3867	0.5405	0.5077	0.0544	2.7013	58.00
331	<i>Sample too friable to for pellet for analysis</i>												
332	0.1161	0.2503	3.2779	24.5088	0.2221	0.0069	0.0011	3.2676	0.4304	0.4728	0.0546	2.6239	59.20
333	<i>Sample too friable to for pellet for analysis</i>												
334	0.0200	0.2455	3.2180	21.4151	0.2211	0.0075	0.0017	3.2337	0.4708	0.4771	0.0490	2.5205	55.95
335	0.1336	0.2500	3.3757	24.6650	0.2243	0.0078	0.0012	3.2141	0.4731	0.5220	0.0662	2.5873	60.60
336	0.0938	0.2530	2.8658	23.6813	0.1098	0.0042	0.0011	3.2978	0.3632	0.3749	0.0144	2.0556	55.65
337	0.0680	0.2548	3.0241	23.1192	0.1071	0.0055	0.0015	3.2641	0.3352	0.3687	0.0436	2.0903	42.10
338	0.1129	0.1725	2.8484	23.9645	0.1430	0.0051	0.0008	3.2825	0.3575	0.4068	0.0545	2.2519	65.15
339	0.1643	0.3142	3.2426	24.3287	0.1574	0.0048	0.0008	3.5590	0.4181	0.5147	0.0203	2.7532	98.90
340	0.0489	0.2461	2.7962	25.0531	0.1261	0.0049	0.0012	3.4349	0.3624	0.3502	0.0178	2.0973	60.40
341	0.0594	0.2696	2.8053	23.6288	0.1345	0.0077	0.0016	3.0802	0.3797	0.4080	0.0159	2.2545	68.15
342	0.1747	0.2507	3.2129	23.9591	0.2250	0.0073	0.0024	3.3438	0.4470	0.4437	0.0277	2.3121	60.40
343	0.0806	0.2522	2.9931	21.6239	0.2290	0.0082	0.0020	2.6732	0.4526	0.4748	0.0502	2.3594	66.70
344	0.0738	0.2183	3.0635	24.1322	0.2101	0.0071	0.0016	3.0058	0.3891	0.4585	0.0427	2.4298	63.45
345	0.1318	0.2285	3.3411	25.0109	0.2148	0.0064	0.0013	3.5781	0.4282	0.4558	0.0378	2.4522	97.85
346	0.1366	0.2631	3.0789	23.2908	0.1862	0.0066	0.0014	3.2336	0.3984	0.4913	0.0444	2.4334	53.75
347	0.2341	0.2610	3.1952	24.5644	0.1885	0.0087	0.0019	3.3712	0.4277	0.5040	0.0365	2.4721	60.10
348	0.0988	0.2527	3.0784	24.3154	0.1971	0.0057	0.0009	3.2806	0.3740	0.4344	0.0378	2.4969	72.30
349	0.1292	0.2638	3.5788	23.2632	0.1545	0.0055	0.0013	4.1683	0.4059	0.5038	0.0652	2.7105	82.40
350	0.0099	0.2358	2.9039	23.9821	0.1124	0.0044	0.0013	3.2829	0.3356	0.4043	0.0087	2.0695	51.35
351	0.0473	0.3271	3.7923	25.5716	0.1691	0.0073	0.0011	3.7977	0.4717	0.5034	0.0704	2.9406	61.15
352	0.1615	0.3531	4.1208	26.8864	0.2298	0.0043	0.0012	4.0001	0.5169	0.5113	0.0356	3.1050	87.70
353	0.0332	0.2607	3.0802	28.8864	0.1501	0.0044	0.0011	3.4140	0.3966	0.4249	0.0269	2.4326	78.80
354	0.0000	0.1503	1.8856	15.8335	0.0820	0.0049	0.0020	2.2634	0.2683	0.3175	0.0164	1.9273	71.50
355	0.0000	0.2471	3.2356	24.1680	0.2146	0.0074	0.0014	3.2465	0.4793	0.4474	0.0442	2.4465	66.65
356	0.1691	0.2731	3.6020	26.5863	0.2447	0.0075	0.0015	3.7303	0.5007	0.5206	0.0589	2.6397	55.40
357	0.1544	0.2762	3.4583	24.3570	0.2389	0.0069	0.0014	3.4649	0.4781	0.5283	0.0528	2.6565	64.45
358	0.0964	0.1591	2.9242	23.0610	0.1861	0.0067	0.0014	3.2457	0.3726	0.4326	0.0333	2.4783	63.45
359	0.0891	0.2403	2.9822	23.0031	0.2139	0.0086	0.0017	2.8561	0.4161	0.4946	0.0391	2.4952	57.10
360	0.1503	0.2358	3.2225	23.7890	0.1977	0.0075	0.0021	3.2458	0.3989	0.4821	0.0338	2.4760	64.90
361	0.0611	0.2186	3.1174	23.4939	0.1967	0.0071	0.0012	3.2892	0.3541	0.4559	0.0340	2.4520	53.20

362	0.2039	0.2505	2.9230	20.4265	0.1619	0.0065	0.0028	3.1523	0.3947	0.4326	0.0185	2.4363	55.10
363	0.0747	0.2854	3.2898	25.0743	0.1363	0.0062	0.0020	3.3652	0.3181	0.4631	0.0308	2.2413	59.35
364	0.2376	0.2841	3.5210	26.0780	0.1892	0.0069	0.0015	3.4761	0.3756	0.4738	0.0324	2.4947	61.55
365	0.0000	0.2746	3.1129	23.7452	0.1872	0.0081	0.0016	3.0475	0.4572	0.4717	0.0151	2.5179	63.25
366	0.0028	0.2189	2.7293	24.6877	0.0909	0.0050	0.0016	3.2870	0.3190	0.4140	0.0000	2.0813	63.35
367	0.0768	0.2686	3.7063	23.4344	0.3032	0.0075	0.0020	3.4773	0.5017	0.5701	0.0472	2.8166	69.80
368	0.0735	0.2269	3.1024	23.7016	0.2061	0.0071	0.0016	3.2015	0.4116	0.4839	0.0556	2.4110	56.30
369	0.1066	0.2310	3.1147	23.3894	0.2435	0.0071	0.0016	2.9789	0.4615	0.4399	0.0452	2.4125	68.60
370	0.0589	0.2527	3.4631	23.7280	0.2531	0.0082	0.0016	3.3380	0.4494	0.5328	0.0192	2.7253	58.10
371	0.1578	0.2655	3.5964	23.5203	0.2419	0.0097	0.0017	3.4015	0.4025	0.4948	0.0435	2.8492	54.40
372	0.0000	0.2191	3.1761	24.7732	0.2237	0.0076	0.0012	3.2682	0.3431	0.5118	0.0285	2.5883	56.70
373	0.1394	0.2956	3.5191	22.3502	0.2128	0.0071	0.0029	3.5036	0.4151	0.4803	0.0251	2.8903	62.35
374	0.1220	0.2615	3.6027	25.5666	0.2600	0.0064	0.0012	3.4606	0.4896	0.5051	0.0593	2.7922	56.90
375	0.2120	0.2607	3.1887	23.9288	0.1880	0.0069	0.0017	3.3592	0.4126	0.5233	0.0262	2.4560	54.80
376	0.0824	0.2657	3.2812	24.2433	0.1664	0.0057	0.0008	3.6427	0.3719	0.4161	0.0521	2.4523	66.00
377	0.0942	0.2661	3.3011	24.5949	0.1189	0.0056	0.0019	3.8265	0.3661	0.4419	0.0011	2.4322	76.30
378	0.1167	0.2296	3.0321	23.3872	0.1326	0.0063	0.0017	3.1583	0.2931	0.4460	0.0000	2.4442	80.35
379	0.0485	0.2361	3.0986	28.0294	0.1008	0.0047	0.0010	3.8502	0.3674	0.4783	0.0152	2.3315	66.30
380	0.1784	0.2870	3.1689	26.4334	0.1446	0.0067	0.0016	3.3850	0.3637	0.4178	0.0055	2.3034	63.40
381	0.1166	0.2699	3.7107	25.9735	0.1773	0.0060	0.0016	3.8013	0.4812	0.5370	0.0363	2.9789	72.70
382	0.0834	0.2486	3.4202	22.3833	0.2275	0.0061	0.0007	3.5058	0.3853	0.5217	0.1763	2.7185	62.00
383	0.1072	0.2602	3.2666	24.6469	0.2068	0.0079	0.0014	3.3182	0.4131	0.4862	0.0153	2.6280	50.25
384	0.0931	0.1970	3.1647	23.4803	0.1933	0.0068	0.0017	3.3703	0.3928	0.5038	0.0354	2.7237	80.75
385	0.1022	0.2432	3.0656	22.7663	0.2125	0.0082	0.0016	3.1474	0.4164	0.4905	0.0242	2.4867	57.95
386	0.0752	0.2853	3.5870	25.4078	0.2614	0.0061	0.0011	3.6309	0.4051	0.5474	0.0307	2.7073	64.70
387	0.0543	0.2433	3.2050	23.8935	0.2311	0.0067	0.0014	3.3606	0.3910	0.4458	0.0151	2.4088	54.05
388	0.0784	0.2014	2.7171	20.7224	0.1661	0.0070	0.0022	2.9419	0.3600	0.4316	0.0379	2.2447	53.45
389	0.1137	0.2530	2.8516	24.0881	0.1289	0.0066	0.0017	3.1900	0.3157	0.4011	0.0041	2.2458	63.85
390	0.0646	0.2895	3.3853	23.3601	0.1598	0.0064	0.0013	3.2516	0.3990	0.5094	0.0260	2.5982	67.10
391	0.1094	0.2609	3.1347	28.3724	0.1268	0.0058	0.0016	3.5592	0.3997	0.4223	0.0148	2.3730	79.90
392	0.1217	0.2261	3.1158	24.9021	0.1608	0.0065	0.0013	3.4040	0.3356	0.4296	0.0080	2.3656	68.40
393	0.0249	0.2498	2.8516	25.6458	0.1335	0.0033	0.0010	3.5106	0.3630	0.3754	0.0213	2.2330	70.45

394	0.0746	0.2578	3.0951	24.8454	0.1816	0.0062	0.0012	3.2117	0.3863	0.4881	0.0271	2.5168	58.40
395	0.1400	0.2216	3.4172	25.7344	0.1942	0.0072	0.0013	3.5520	0.4000	0.4873	0.0604	2.6898	68.75
396	0.1220	0.2239	2.9701	23.3752	0.1907	0.0080	0.0012	3.0492	0.3681	0.4502	0.0215	2.2224	60.50
397	0.0088	0.1684	3.2161	22.9990	0.2274	0.0078	0.0017	3.3746	0.4117	0.4999	0.0229	2.7067	69.30
398	0.0884	0.2401	2.7421	24.8879	0.1066	0.0045	0.0012	3.3412	0.3433	0.4221	0.0000	2.1162	48.50
399	0.1556	0.2683	3.2216	22.1618	0.2681	0.0084	0.0019	3.0402	0.3924	0.4607	0.0135	2.5856	98.75
400	0.0000	0.2671	3.4961	26.9628	0.2243	0.0071	0.0015	3.6220	0.4097	0.4741	0.0266	2.4967	69.35
401	0.1329	0.3203	3.9411	25.2989	0.2478	0.0053	0.0015	4.4715	0.4265	0.6039	0.0350	2.7579	52.30
402	0.1505	0.3054	3.3191	26.3887	0.1381	0.0053	0.0018	3.5909	0.3888	0.4700	0.0426	2.3710	78.50
403	0.0691	0.2258	2.9353	22.3165	0.1118	0.0054	0.0015	3.2880	0.3124	0.4013	0.0118	2.3074	60.80
404	0.1535	0.2394	2.8284	23.0458	0.1584	0.0072	0.0017	3.2583	0.4149	0.3952	0.0235	2.3216	55.30
405	0.0131	0.2109	2.2147	19.6836	0.1130	0.0055	0.0018	2.4565	0.3196	0.3427	0.0140	1.9782	63.00
406	0.0000	0.2336	2.7828	24.5140	0.1321	0.0060	0.0012	3.2459	0.3637	0.4156	0.0046	2.2763	63.05
407	0.0615	0.2630	3.3727	23.5659	0.2052	0.0073	0.0014	3.5394	0.3680	0.5021	0.0299	2.6496	56.55
408	0.1432	0.2681	3.3480	24.6686	0.2159	0.0069	0.0012	3.2618	0.4277	0.5122	0.0231	2.6366	70.10
409	0.2055	0.3101	3.6378	24.0035	0.1217	0.0030	0.0012	4.1970	0.4799	0.5367	0.0346	2.9922	53.15
410	0.1128	0.1651	2.9258	25.6648	0.2095	0.0062	0.0013	3.3341	0.3982	0.4361	0.0198	2.3437	58.95
411	0.0443	0.1740	3.0815	26.1388	0.2466	0.0080	0.0015	3.4075	0.4132	0.4975	0.0047	2.3634	58.10
412	0.1023	0.3229	4.0553	25.6985	0.2188	0.0059	0.0013	4.1979	0.4707	0.5517	0.0641	3.2663	55.90
413	0.1422	0.2425	3.1352	22.4965	0.1788	0.0062	0.0017	3.3942	0.3864	0.4508	0.0220	2.5167	60.50
414	0.1319	0.2301	2.9239	24.8012	0.1510	0.0068	0.0016	3.0552	0.3381	0.3894	0.0157	2.3565	62.30
415	0.1081	0.2417	2.8786	23.9543	0.1386	0.0057	0.0023	3.2593	0.2877	0.4447	0.0000	2.1334	62.25
416	0.1470	0.2340	2.6445	22.5692	0.1435	0.0060	0.0016	2.9437	0.3270	0.4042	0.0192	2.1124	64.10
417	0.0000	0.1827	2.8003	23.7541	0.1646	0.0055	0.0011	3.4107	0.3980	0.4174	0.0196	2.2780	58.95
418	0.1320	0.3098	3.2041	27.6303	0.1552	0.0053	0.0011	3.3951	0.3881	0.3868	0.0112	2.2478	59.90
419	0.1335	0.2645	3.0932	25.1020	0.1776	0.0075	0.0017	3.3042	0.3964	0.4140	0.0189	2.4167	67.75
420	0.1726	0.2485	3.1764	24.7644	0.1972	0.0088	0.0019	3.3358	0.3899	0.4690	0.0357	2.5520	63.95
421	0.2029	0.2722	3.2964	24.0827	0.2150	0.0064	0.0011	3.3054	0.4522	0.4669	0.0346	2.6593	73.10
422	0.1417	0.2540	3.3453	25.5526	0.2219	0.0085	0.0021	3.4368	0.3762	0.4651	0.0197	2.5914	64.00
423	0.1374	0.2484	2.9466	21.8643	0.1773	0.0077	0.0020	2.9137	0.3717	0.4724	0.0399	2.6589	64.80
424	0.1528	0.2777	3.1807	23.6476	0.1960	0.0071	0.0011	3.2726	0.3775	0.5122	0.0307	2.6231	63.50
425	0.1421	0.2238	2.8769	23.5358	0.1783	0.0073	0.0016	3.0374	0.3894	0.4510	0.0254	2.4619	56.30

426	0.1094	0.2420	2.9992	22.6998	0.2364	0.0078	0.0016	2.9516	0.3798	0.4308	0.0181	2.3173	62.00
427	0.0871	0.2658	3.2691	25.0474	0.1855	0.0064	0.0011	3.4166	0.4281	0.4207	0.0222	2.4779	62.85
428	0.1006	0.2463	2.9048	24.1340	0.1542	0.0060	0.0015	3.2948	0.4300	0.4050	0.0318	2.5232	73.45
429	0.0685	0.1878	2.7303	25.3104	0.1096	0.0051	0.0016	3.3280	0.3346	0.4148	0.0000	2.1507	54.95
430	0.0653	0.2839	3.3201	23.9958	0.1758	0.0054	0.0012	3.5610	0.4206	0.4586	0.0212	2.5647	69.85
431	0.0195	0.2404	2.9014	24.9189	0.1200	0.0065	0.0014	3.3731	0.3384	0.4200	0.0070	2.1162	49.50
432	0.0000	0.2575	3.1350	25.8864	0.1285	0.0045	0.0013	3.8090	0.3511	0.3946	0.0113	2.2527	58.60
433	0.1898	0.2647	3.3138	22.6784	0.2550	0.0088	0.0014	3.2459	0.4003	0.4561	0.0056	2.5486	61.40
434	0.0506	0.2794	3.5213	26.7161	0.2323	0.0067	0.0013	3.5194	0.4459	0.5591	0.0643	2.7810	69.40
435	0.1401	0.2602	3.3804	26.2553	0.2078	0.0068	0.0016	3.5762	0.3771	0.4223	0.0451	2.4983	55.85
436	0.0838	0.2832	3.4434	22.3675	0.2492	0.0077	0.0013	3.5244	0.4775	0.5282	0.0234	2.9081	65.25
437	0.0544	0.2538	3.2576	22.8803	0.2124	0.0081	0.0015	3.4313	0.4461	0.4769	0.0383	2.6389	54.55
438	0.0209	0.1334	2.8867	22.6794	0.2068	0.0078	0.0016	3.1995	0.4331	0.4784	0.0319	2.4823	61.35
439	0.1907	0.2833	3.1141	22.9049	0.2220	0.0076	0.0020	3.0362	0.4389	0.4871	0.0304	2.6416	58.40
440	0.0727	0.2635	3.2921	23.8359	0.2857	0.0093	0.0017	3.1726	0.4444	0.4719	0.0442	2.4862	58.70
441	0.0672	0.3117	3.3329	25.6385	0.1312	0.0041	0.0016	3.6620	0.4846	0.5693	0.0249	2.9996	128.25
442	0.0748	0.2982	3.0167	25.9763	0.1444	0.0058	0.0013	3.1033	0.3873	0.4416	0.0000	2.4519	95.90
443	0.0732	0.2352	3.1028	26.2625	0.1564	0.0063	0.0017	3.4543	0.4497	0.4397	0.0271	2.3756	64.60
444	0.0555	0.2583	3.0774	23.9057	0.1435	0.0058	0.0011	3.4025	0.3698	0.4751	0.0190	2.3167	70.55
445	0.1014	0.2430	2.8909	22.8413	0.1400	0.0068	0.0015	3.3047	0.3501	0.4236	0.0171	2.2754	72.00
446	0.1376	0.2408	2.6034	22.6877	0.1182	0.0063	0.0017	2.9921	0.3130	0.4486	0.0221	2.1856	76.20
447	0.1112	0.2827	3.2919	23.7089	0.2141	0.0072	0.0016	3.2965	0.4421	0.4683	0.0308	2.6894	80.55
448	0.0000	0.2146	2.9923	23.1611	0.2158	0.0074	0.0018	3.0848	0.3938	0.4029	0.0535	2.4195	62.90
449	0.1105	0.1674	2.9727	24.3792	0.2305	0.0062	0.0012	3.4091	0.3938	0.4558	0.0578	2.4054	58.95
450	0.1599	0.2257	3.1050	22.9341	0.2402	0.0067	0.0014	3.2407	0.3601	0.4689	0.0642	2.4618	53.20
451	0.1024	0.2053	2.9465	23.7421	0.2141	0.0074	0.0019	3.0298	0.3603	0.4050	0.0113	2.1570	69.60
452	0.0839	0.2479	3.4527	24.4026	0.2174	0.0080	0.0014	3.7936	0.4347	0.4958	0.1015	2.6783	59.10
453	0.0958	0.3059	3.5732	23.7837	0.1464	0.0053	0.0016	3.7855	0.3545	0.5044	0.0181	3.1832	92.35
454	0.2242	0.3977	4.0708	23.8633	0.1899	0.0050	0.0009	4.1722	0.5610	0.6298	0.0367	3.6881	117.35
455	0.1381	0.3662	3.9605	25.1959	0.2220	0.0072	0.0011	4.0284	0.4825	0.5014	0.0361	3.2503	76.10
456	0.1958	0.3034	3.0167	27.9713	0.1845	0.0050	0.0011	2.9299	0.4076	0.5139	0.0332	2.1066	67.95
457	0.0491	0.1951	2.7294	20.3635	0.1421	0.0045	0.0008	3.0213	0.4423	0.4316	0.0265	2.3243	66.80

458	0.0837	0.2297	2.7273	23.4221	0.1039	0.0054	0.0012	3.3885	0.3524	0.3191	0.0148	2.0498	76.70
459	0.0330	0.2108	2.8544	24.1646	0.1396	0.0058	0.0014	3.3892	0.4174	0.3885	0.0016	2.2264	81.65
460	0.1119	0.2537	2.7221	25.3250	0.1131	0.0052	0.0013	3.1310	0.4008	0.5028	0.0138	2.3822	90.75
461	0.0865	0.1951	2.5130	23.7234	0.1164	0.0058	0.0013	3.1721	0.3374	0.4313	0.0000	2.2043	74.70
462	0.0000	0.1103	2.4143	21.5374	0.1396	0.0058	0.0009	2.8346	0.3883	0.3733	0.0162	2.1393	68.65
463	0.0457	0.2607	3.0719	24.8037	0.1734	0.0062	0.0012	3.2308	0.3806	0.4248	0.0221	2.3789	57.55
464	0.1156	0.2580	2.7414	24.1124	0.1175	0.0056	0.0017	3.1738	0.3151	0.3631	0.0289	2.0865	72.70
465	0.1096	0.2714	3.2677	24.0589	0.1297	0.0046	0.0013	3.7679	0.3885	0.4679	0.0329	2.6631	119.70
466	0.2300	0.2971	3.0564	23.0581	0.1051	0.0050	0.0019	3.5527	0.3267	0.3714	0.0142	2.4697	88.60
467	0.1825	0.4048	3.7033	25.4980	0.1911	0.0069	0.0016	3.6160	0.4379	0.4693	0.0317	2.8823	68.60
468	0.2199	0.3618	3.9104	23.9321	0.1505	0.0066	0.0012	3.5676	0.4296	0.5541	0.0381	3.2007	71.00
469	Sample too friable to for pellet for analysis												
470	0.0656	0.2098	2.8488	24.7629	0.1974	0.0064	0.0017	2.8710	0.4044	0.4741	0.0000	2.1103	73.50
471	0.0863	0.2516	3.0173	24.6360	0.1417	0.0078	0.0018	3.0882	0.4027	0.4507	0.0056	2.0851	70.30
472	Sample too friable to for pellet for analysis												
473	0.0000	0.1336	2.0263	23.4010	0.0922	0.0050	0.0010	2.8281	0.3205	0.3861	0.0000	1.8517	75.90
474	0.0764	0.2316	2.4702	20.1876	0.1274	0.0046	0.0012	2.8622	0.3652	0.3397	0.0143	1.9493	75.65
475	Sample too friable to for pellet for analysis												
476	Sample too friable to for pellet for analysis												
477	Sample too friable to for pellet for analysis												
478	Sample too friable to for pellet for analysis												
479	0.0240	0.3034	3.2125	25.6778	0.1688	0.0059	0.0015	3.6196	0.3950	0.3863	0.0464	2.5115	58.75
480	0.0178	0.2775	2.7971	25.9269	0.1408	0.0070	0.0017	3.1692	0.3633	0.3311	0.0360	2.2053	87.45
481	0.1076	0.2229	3.0340	24.9136	0.1094	0.0047	0.0010	3.4587	0.3036	0.3964	0.0099	2.4196	75.95
482	Sample too friable to for pellet for analysis												
483	0.1127	0.1775	2.7094	24.8086	0.1434	0.0052	0.0012	3.1534	0.3774	0.4441	0.0107	2.0490	67.95
484	0.0096	0.2095	2.7821	26.2335	0.1234	0.0041	0.0011	3.2616	0.4127	0.4746	0.0072	2.1464	67.30
485	0.0270	0.2623	3.1255	25.7979	0.1700	0.0055	0.0013	3.0552	0.4397	0.5134	0.0165	2.2469	62.15
486	0.0487	0.2512	2.7137	21.1677	0.1422	0.0083	0.0019	2.9369	0.3961	0.4117	0.0163	2.2945	67.85
487	Sample too friable to for pellet for analysis												
488	Sample too friable to for pellet for analysis												

489	0.0498	0.1917	2.5939	24.5773	0.1183	0.0053	0.0013	3.2377	0.3304	0.3755	0.0000	2.1093	80.80
490	0.1183	0.2749	2.9689	22.0613	0.0879	0.0048	0.0012	3.6636	0.3428	0.4095	0.0019	2.5292	87.30
491	0.1041	0.3548	3.2246	26.0590	0.1335	0.0046	0.0013	3.3585	0.3488	0.3721	0.0291	2.5028	80.95
492	Sample too friable to for pellet for analysis												
493	0.0796	0.2516	2.6755	24.9882	0.1274	0.0050	0.0012	2.8352	0.3593	0.3715	0.0130	2.2324	83.70
494	Sample too friable to for pellet for analysis												

Table 2. Analytical results from SFB 4. Figures in weight percent.

Sample No	Na	Mg	Al	Si	P	S	Cl	K	Ca	Ti	Mn	Fe	Mag Sus
495	0.1369	0.2726	3.4627	23.4579	0.2591	0.0066	0.0019	3.5999	0.5247	0.4492	0.0479	2.6640	94.10
496	0.1219	0.2479	3.5177	23.9015	0.2780	0.0101	0.0016	3.6129	0.6371	0.5355	0.0489	2.7910	91.70
497	0.1892	0.3431	3.9531	23.0181	0.2184	0.0058	0.0007	3.6147	0.4871	0.6052	0.0558	3.2203	70.20
498	0.1378	0.4267	4.2697	25.2563	0.2698	0.0067	0.0013	4.3625	0.6438	0.5660	0.0184	3.4365	142.95
499	0.2162	0.3837	4.1910	22.6714	0.2877	0.0064	0.0014	4.0446	0.7082	0.5400	0.0352	3.6769	137.45
500	0.2822	0.4118	4.3956	22.8325	0.2998	0.0111	0.0020	4.3010	0.6567	0.5927	0.0514	3.9327	152.50
501	0.0595	0.2800	3.2528	18.3720	0.2497	0.0067	0.0011	3.3513	0.6208	0.5465	0.0619	3.5146	52.25
502	0.1159	0.2901	3.5758	22.5101	0.3303	0.0072	0.0013	3.4278	0.5326	0.4860	0.0464	3.1457	91.35
503	0.1293	0.3012	3.8216	22.2987	0.3593	0.0069	0.0014	3.6957	0.5697	0.5025	0.0620	3.3182	96.05
504	0.0725	0.3064	3.5925	21.6463	0.3748	0.0090	0.0015	3.4691	0.6249	0.5057	0.0525	2.9236	77.45
505	0.1841	0.2685	3.5628	22.2493	0.4210	0.0099	0.0017	3.2782	0.6597	0.4994	0.0807	3.0334	92.35
506	0.1329	0.3570	4.0789	21.3687	0.4074	0.0077	0.0014	3.7240	0.6037	0.5567	0.0873	3.6346	102.00
507	0.1273	0.2436	3.4693	18.2254	0.2440	0.0059	0.0016	3.7733	0.4926	0.4783	0.0340	3.4754	104.30
508	<i>Sample too friable to for pellet for analysis</i>												84.75
509	0.1180	0.2729	3.3486	18.8216	0.2421	0.0062	0.0019	3.3409	0.5267	0.4993	0.0278	3.2015	85.45
510	0.2733	0.3635	3.9234	23.9298	0.2427	0.0049	0.0019	4.1035	0.5175	0.5362	0.0277	3.0964	120.50
511	0.2209	0.3301	3.8529	23.8511	0.2516	0.0093	0.0015	3.6918	0.7333	0.5756	0.0472	3.1797	67.40
512	0.2753	0.3755	4.3309	25.1148	0.3227	0.0052	0.0011	4.4710	0.6617	0.5692	0.0598	3.4853	118.45
513	0.1694	0.3783	3.7745	22.8019	0.2963	0.0062	0.0018	3.6960	0.6363	0.5091	0.0232	3.2584	88.95
514	0.2180	0.3167	3.6473	22.7185	0.3438	0.0085	0.0020	3.5795	0.7215	0.5746	0.0406	3.3004	80.70
515	0.1281	0.3541	4.2611	23.6460	0.3418	0.0077	0.0018	4.1781	0.7422	0.5915	0.0523	3.5179	120.10
516	0.0000	0.3506	4.0838	22.2891	0.5125	0.0116	0.0016	3.3431	0.7420	0.5872	0.0503	3.7130	88.00
517	0.1618	0.3708	4.0914	22.8951	0.3621	0.0080	0.0020	3.6628	0.7345	0.5522	0.0198	3.7960	70.75
518	0.0661	0.3369	4.1524	23.8805	0.4223	0.0069	0.0016	4.2252	0.5755	0.4666	0.0403	3.1109	71.40
519	0.1790	0.3532	4.3473	22.8898	0.4367	0.0083	0.0013	4.2388	0.7006	0.5280	0.1523	3.7572	125.90
520	0.0574	0.3290	4.0013	23.4255	0.4067	0.0095	0.0020	3.5548	0.6951	0.4857	0.0587	3.5376	89.90
521	0.2990	0.4846	4.5625	24.0621	0.2985	0.0049	0.0011	4.2095	0.7088	0.6136	0.0603	3.9008	78.85
522	0.2543	0.2845	3.5813	22.6589	0.1978	0.0064	0.0009	3.5611	0.5997	0.5716	0.1163	3.2502	106.00
523	0.0590	0.2834	3.5147	22.2715	0.2918	0.0082	0.0018	3.4662	0.6313	0.4557	0.0350	2.6887	108.75
524	0.1790	0.3046	3.6855	23.3840	0.2635	0.0083	0.0012	3.6309	0.7000	0.5855	0.1086	3.1540	59.55
525	0.2076	0.2877	3.7315	23.1380	0.2617	0.0067	0.0013	3.6744	0.6764	0.5798	0.3984	3.2410	54.35



---

526	0.1690	0.2951	3.6316	20.6692	0.2516	0.0074	0.0020	3.8178	0.6561	0.5940	0.1468	3.1960	55.10
527	0.1291	0.2738	3.8780	26.2231	0.2956	0.0079	0.0013	3.6697	0.7041	0.5979	0.1522	3.0925	75.80
528	0.1536	0.3000	3.8566	23.0913	0.2830	0.0091	0.0013	3.8513	0.7188	0.5651	0.2776	3.2169	58.70
529	0.1719	0.2607	3.5403	22.8713	0.2952	0.0087	0.0017	3.2624	0.6429	0.5565	0.1623	2.9274	64.75
530	0.1081	0.3544	4.1039	22.3586	0.4480	0.0054	0.0029	4.0325	0.6767	0.4756	0.0679	3.3923	62.25
531	0.1374	0.3186	3.7540	19.1790	0.3767	0.0061	0.0018	3.6390	0.5930	0.5244	0.0453	3.3731	66.15
532	0.1377	0.3040	4.0038	20.9950	0.3494	0.0081	0.0019	3.5514	0.6418	0.5192	0.0663	3.5669	72.60
533	0.1750	0.4585	4.2891	20.8926	0.3258	0.0078	0.0020	3.8031	0.8043	0.5960	0.0707	4.1300	72.15
534	0.1948	0.3533	3.8353	24.1744	0.2170	0.0066	0.0016	3.8738	0.5307	0.5201	0.0107	2.9911	81.65
535	0.1656	0.3491	4.0105	21.5997	0.2589	0.0055	0.0017	3.8925	0.6866	0.5196	0.0154	3.4631	76.50
536	0.3594	0.3138	3.2663	20.1334	0.2190	0.0086	0.0022	3.0682	0.7268	0.5055	0.1115	2.8453	57.20
537	0.1725	0.3417	3.9695	25.5707	0.2688	0.0124	0.0018	4.1328	1.0069	0.6221	0.1009	3.4627	64.70
538	0.2043	0.2634	3.3479	24.9581	0.2286	0.0096	0.0014	3.2932	0.7231	0.5053	0.1023	2.9740	65.55
539	0.1670	0.2617	3.2037	22.1588	0.2593	0.0092	0.0023	3.0376	0.6743	0.5381	0.1193	2.8285	65.40
540	0.1712	0.2930	3.7417	24.3241	0.2771	0.0087	0.0018	3.5076	0.7125	0.5523	0.1116	2.9697	87.05
541	0.1620	0.3113	3.8905	23.7991	0.2971	0.0073	0.0017	3.7736	0.6696	0.5690	0.1311	3.2578	71.70
542	0.1831	0.2353	3.6238	23.1461	0.2376	0.0073	0.0012	3.5354	0.5944	0.5105	0.1213	3.4902	71.75
543	0.1431	0.2778	3.6747	20.5955	0.3377	0.0065	0.0018	3.4358	0.6494	0.5341	0.1070	3.2656	54.40
544	0.0746	0.4675	4.3118	19.5671	0.3791	0.0057	0.0013	4.4931	0.6562	0.6700	0.0902	4.6560	53.50
545	0.1068	0.3299	4.4503	23.8861	0.5613	0.0075	0.0020	4.1363	0.7507	0.5689	0.0840	4.1186	109.25
546	0.1801	0.3354	4.1608	22.4492	0.3015	0.0046	0.0012	4.1257	0.6568	0.5654	0.0523	3.4709	81.30
547	0.1863	0.4081	4.1575	23.7592	0.2499	0.0047	0.0011	4.4125	0.6785	0.5297	0.0528	3.3531	74.60
548	0.1682	0.3797	4.1174	23.8085	0.2596	0.0064	0.0013	4.3914	0.6299	0.5293	0.0563	3.4137	61.15
549	0.1681	0.3468	3.4809	19.1576	0.2421	0.0106	0.0018	3.5221	0.8936	0.5162	0.1215	3.0933	42.50
550	0.1220	0.3576	4.0706	24.0519	0.2750	0.0135	0.0015	3.8886	1.0369	0.6533	0.1069	3.7282	49.85
551	0.0667	0.3571	3.6470	22.0632	0.2657	0.0156	0.0015	3.7074	1.0610	0.5675	0.0738	3.1728	61.80
552	0.1788	0.3271	3.5954	22.5606	0.2120	0.0112	0.0017	3.7658	0.8395	0.5358	0.0806	3.2113	61.85
553	0.2326	0.1958	3.3226	23.1831	0.2029	0.0069	0.0017	3.5613	0.5965	0.5270	0.1066	2.9146	79.20
554	0.1895	0.4281	4.4626	23.0362	0.1999	0.0040	0.0016	4.7359	0.6406	0.5873	0.0132	3.6459	68.60
555	0.2096	0.2931	3.9742	23.5206	0.2904	0.0081	0.0013	3.5527	0.7484	0.5687	0.1405	3.4239	64.35
556	0.1559	0.3669	3.9876	22.4100	0.2797	0.0092	0.0022	3.5787	0.7078	0.5747	0.1739	3.1929	43.35
557	0.2228	0.3180	4.2642	22.7713	0.3467	0.0058	0.0015	4.2656	0.6274	0.6060	0.0404	3.6763	75.35

558	0.0402	0.3162	3.9059	21.7978	0.2618	0.0106	0.0020	3.6113	0.7217	0.5691	0.1290	3.5560	86.95
559	0.1512	0.3127	4.0465	24.0695	0.2402	0.0053	0.0015	4.4538	0.5143	0.5219	0.0083	3.4511	83.15
560	0.1913	0.3813	4.1940	23.9895	0.2209	0.0062	0.0012	4.3403	0.6698	0.5548	0.0594	3.5512	89.00
561	0.0819	0.2927	3.8148	21.6657	0.2438	0.0058	0.0009	3.8728	0.6670	0.5344	0.0241	3.3381	100.85
562	0.1719	0.2539	3.5755	20.1840	0.2639	0.0069	0.0017	3.4421	0.7209	0.5269	0.1508	3.0592	40.90
563	0.1380	0.2489	2.9926	21.2736	0.2301	0.0116	0.0012	3.1122	0.9375	0.4448	0.0557	2.6958	72.45
564	0.1673	0.4442	3.5101	19.4582	0.2735	0.0136	0.0017	3.2591	1.6791	0.5600	0.1092	3.3172	68.55
565	0.2070	0.3114	3.6296	21.4684	0.2388	0.0107	0.0012	3.6311	0.8557	0.5709	0.0918	3.2477	49.70
566	0.1173	0.3066	3.4345	22.6450	0.2371	0.0080	0.0016	3.2624	0.6524	0.5120	0.1047	2.7873	63.45
567	0.0884	0.3759	4.2572	24.1471	0.3273	0.0100	0.0002	4.1166	0.8183	0.6436	0.1686	3.5532	39.90
568	0.1313	0.2928	3.7563	20.1395	0.3033	0.0083	0.0018	3.3541	0.7367	0.6063	0.1663	3.5771	43.85
569	0.1900	0.3740	4.3887	23.5532	0.3422	0.0078	0.0016	4.4219	0.7735	0.6584	0.2474	3.5322	43.00
570	0.1031	0.4292	4.1805	23.7425	0.3198	0.0067	0.0010	3.6888	0.5320	0.5718	0.0273	3.8291	87.85
571	0.1816	0.5413	4.6451	25.3087	0.2828	0.0071	0.0015	3.7927	1.0412	0.6961	0.1553	4.4820	63.20
572	0.2328	0.3540	4.3539	24.2039	0.3105	0.0059	0.0012	4.4985	0.6233	0.5859	0.0440	3.5019	86.60
573	0.2267	0.4010	3.8767	23.4136	0.2786	0.0075	0.0016	3.5856	0.5798	0.4938	0.0269	3.2735	109.85
574	0.2590	0.3401	4.2557	23.3293	0.2027	0.0059	0.0016	4.3849	0.6951	0.5782	0.0382	3.4889	94.45
575	0.1943	0.3077	4.0359	23.9974	0.3029	0.0091	0.0017	3.2223	0.8450	0.5898	0.1684	3.4833	58.30
576	0.1646	0.3599	3.5291	21.8371	0.2812	0.0144	0.0020	3.3963	1.1975	0.5395	0.0948	3.0691	79.65
577	0.1964	0.2847	3.4998	22.9917	0.1902	0.0097	0.0013	3.8076	0.7705	0.5155	0.0608	2.7550	83.05
578	0.1568	0.4174	3.5575	22.6948	0.2260	0.0127	0.0018	3.2645	0.9474	0.5505	0.0977	3.3724	73.80
579	0.0888	0.3000	3.3844	22.0146	0.2371	0.0121	0.0010	3.4189	0.9160	0.5469	0.0893	2.9051	56.90
580	0.1514	0.3490	3.9831	23.4073	0.2553	0.0090	0.0014	3.8525	0.7646	0.5896	0.1151	3.7265	50.00
581	0.0455	0.3216	3.7909	20.9179	0.3060	0.0085	0.0023	3.1399	0.8549	0.5908	0.1480	3.1607	43.95
582	0.2512	0.2941	3.8850	24.8643	0.2804	0.0087	0.0013	3.7960	0.6428	0.5810	0.1527	3.2298	76.30
583	0.1973	0.3804	4.1171	22.7073	0.2718	0.0062	0.0018	4.4198	0.5621	0.5039	0.0443	3.3352	63.60
584	0.1772	0.3277	4.1244	21.4632	0.3509	0.0067	0.0021	4.0586	0.5905	0.5148	0.0509	3.4680	85.10
585	0.1347	0.3540	4.5380	23.5694	0.2262	0.0045	0.0016	5.1116	0.5332	0.5587	0.0210	3.6880	73.90
586	0.1733	0.4097	4.0135	21.7430	0.3208	0.0070	0.0013	3.6632	0.7181	0.5562	0.0417	3.4795	100.60
587	0.1144	0.3249	3.4684	22.9052	0.2578	0.0086	0.0013	3.5920	0.6645	0.4960	0.0359	3.0880	84.95
588	0.1278	0.3405	4.3305	21.3572	0.2117	0.0054	0.0012	4.8476	0.6992	0.5464	0.0554	3.6581	50.80
589	0.0981	0.3303	3.3970	20.5802	0.2595	0.0152	0.0019	3.4088	1.2040	0.5992	0.0788	3.2052	65.85

590	0.0856	0.3575	3.5270	21.1904	0.2417	0.0129	0.0017	3.4709	1.0462	0.5195	0.0867	3.2423	62.95
591	0.0414	0.3134	3.4116	22.2758	0.2380	0.0128	0.0013	3.4822	0.9857	0.5935	0.1246	3.1511	60.15
592	0.1475	0.3305	3.3712	21.7620	0.2452	0.0134	0.0013	3.3636	0.9558	0.5535	0.0738	3.0713	58.45
593	0.2726	0.4360	3.7722	22.5490	0.2155	0.0119	0.0012	3.7433	1.3347	0.5599	0.0802	3.3406	60.10
594	0.2464	0.3062	3.7360	22.1659	0.2082	0.0084	0.0017	3.6982	0.7463	0.5814	0.1251	3.2834	62.15
595	0.0769	0.2533	3.4117	23.1619	0.2390	0.0071	0.0011	3.3526	0.6040	0.5404	0.1373	2.8920	53.05
596	0.0189	0.3217	4.1585	18.4311	0.4131	0.0076	0.0018	3.8438	0.8248	0.5932	0.0451	4.3533	46.90
597	0.1692	0.4148	4.3909	20.4912	0.3578	0.0079	0.0014	3.9552	0.7430	0.5556	0.0536	3.8048	88.55
598	0.0751	0.3682	3.9564	22.2036	0.2537	0.0061	0.0017	3.9928	0.5857	0.5752	0.0201	3.3721	99.70
599	0.1206	0.3626	3.8657	24.0330	0.1962	0.0063	0.0014	3.8202	0.5308	0.5211	0.0227	4.3022	103.15
600	0.0981	0.3782	3.8291	25.2999	0.2236	0.0063	0.0015	3.9552	0.5859	0.5177	0.0267	2.9289	136.75
601	0.2023	0.3785	4.4280	22.7875	0.2073	0.0066	0.0015	4.9035	0.6712	0.6113	0.0363	3.6685	92.95
602	0.0000	0.1582	3.2331	20.0326	0.3328	0.0071	0.0012	3.2612	0.8277	0.5606	0.1380	3.0989	71.95
603	0.1874	0.2530	3.3866	23.6188	0.2499	0.0094	0.0013	3.4540	0.7465	0.5215	0.1108	2.8441	68.05
604	0.1911	0.3745	3.9021	22.8861	0.2875	0.0125	0.0013	3.7478	1.2059	0.5808	0.1353	3.5186	69.35
605	0.1644	0.2410	2.8869	23.4083	0.1957	0.0097	0.0018	3.1221	0.6545	0.4862	0.0621	2.3889	59.00
606	0.0120	0.3029	3.4748	21.6793	0.2133	0.0104	0.0012	3.4873	0.8274	0.5419	0.0717	3.0730	64.75
607	0.1584	0.3221	3.5498	21.3593	0.2262	0.0090	0.0020	3.4329	0.7800	0.5351	0.1045	3.2594	51.05
608	0.1752	0.3146	3.3290	19.4194	0.2374	0.0128	0.0016	3.3383	1.0722	0.5187	0.0733	3.0557	61.30
609	0.0323	0.2812	3.4736	19.8221	0.3599	0.0086	0.0017	3.2052	0.6420	0.4978	0.0664	3.2899	94.70
610	0.1393	0.2614	3.5521	20.7256	0.2877	0.0066	0.0014	3.6380	0.6176	0.4734	0.0333	3.3875	101.95
611	0.2804	0.4178	5.0862	25.6215	0.2729	0.0049	0.0010	5.2183	0.6930	0.6820	0.0427	3.7001	81.75
612	0.1820	0.3908	3.9265	22.1550	0.1606	0.0052	0.0016	4.4791	0.5997	0.5711	0.0394	3.4519	83.75
613	0.1451	0.3630	3.7947	23.2027	0.2388	0.0103	0.0014	3.7416	0.9177	0.5900	0.0473	3.3744	84.70
614	0.2871	0.3732	3.7436	22.1787	0.1717	0.0047	0.0012	3.9237	0.5634	0.4864	0.0288	3.1935	90.05
615	0.2362	0.3385	3.6054	20.2041	0.2650	0.0100	0.0015	3.6804	0.9673	0.5261	0.1276	3.2343	48.40
616	0.1972	0.3184	3.6809	22.7298	0.1593	0.0044	0.0018	4.3712	0.4963	0.4879	0.0336	3.0091	73.80
617	0.1660	0.3632	3.7519	22.0194	0.2062	0.0072	0.0016	3.9559	0.5702	0.5434	0.1232	3.2775	69.80
618	0.1457	0.2537	3.4011	20.7996	0.2314	0.0091	0.0019	3.4589	0.6911	0.5427	0.0847	2.9826	56.30
619	0.1446	0.2226	2.9518	27.4808	0.1975	0.0083	0.0009	3.2497	0.5773	0.4481	0.0605	2.2593	54.50
620	0.1316	0.2954	3.3787	22.4106	0.2085	0.0106	0.0013	3.7874	0.8213	0.5206	0.0659	3.3227	68.35
621	0.2849	0.3438	3.8879	22.5001	0.2773	0.0075	0.0012	3.8153	0.7131	0.6166	0.1262	3.3780	66.60

622	0.3024	0.3429	3.7960	24.0006	0.2976	0.0108	0.0016	3.7365	0.8343	0.5656	0.0728	3.3356	94.55
623	0.1646	0.2808	3.7681	20.2737	0.2802	0.0058	0.0014	3.9016	0.6907	0.5869	0.0609	3.6414	103.20
624	0.0294	0.2494	3.0912	20.1851	0.2214	0.0059	0.0019	3.2382	0.5133	0.4120	0.0318	2.9775	74.65
625	0.1109	0.3573	3.9917	23.0512	0.1899	0.0051	0.0009	4.1217	0.5338	0.5088	0.0342	3.5140	126.85
626	0.1522	0.3579	3.8923	24.1230	0.2338	0.0061	0.0015	3.7718	0.6914	0.4740	0.0928	3.2226	119.20
627	0.1360	0.3246	3.7565	23.5020	0.1984	0.0061	0.0014	3.9438	0.6262	0.5033	0.0437	3.1370	117.30
628	0.1402	0.2878	3.4028	21.3440	0.2815	0.0077	0.0016	3.3812	0.7888	0.5084	0.0488	3.2230	101.20
629	0.1354	0.3307	3.6113	20.7564	0.2107	0.0079	0.0014	3.7781	0.8191	0.5859	0.0743	3.3332	57.70
630	0.1856	0.2712	3.0877	20.8357	0.1918	0.0095	0.0020	3.1102	0.7051	0.4901	0.0677	2.9290	62.60
631	0.0026	0.1287	2.7323	20.5226	0.2051	0.0109	0.0014	2.9117	0.8421	0.5151	0.0674	3.0188	61.20
632	0.0612	0.2722	3.6086	20.2647	0.2559	0.0070	0.0015	3.6991	0.7346	0.5553	0.1085	3.2445	81.85
633	0.1059	0.2843	3.7466	20.9661	0.3212	0.0086	0.0014	3.5631	0.7560	0.5608	0.1645	3.2162	62.80
634	0.1283	0.2509	3.5492	21.6629	0.2060	0.0075	0.0017	3.8984	0.5205	0.4573	0.0257	2.8509	79.85
635	0.0695	0.3685	4.4795	23.6071	0.4433	0.0083	0.0017	4.2513	0.8485	0.5674	0.0626	3.8051	82.75
636	0.1221	0.3328	3.9050	20.1266	0.2663	0.0063	0.0015	4.1543	0.6817	0.5400	0.0380	3.6087	81.80
637	0.0000	0.2679	3.5099	20.9780	0.2668	0.0113	0.0013	3.1181	1.1024	0.5948	0.1081	3.3235	93.05
638	0.1659	0.4221	4.4387	23.1838	0.1753	0.0040	0.0015	4.7302	0.6259	0.5906	0.0458	3.5628	113.80
639	0.1255	0.2824	3.4798	21.1148	0.2306	0.0078	0.0013	3.3294	0.7285	0.5284	0.0763	3.1071	71.25
640	0.2083	0.4252	4.1427	23.7142	0.2635	0.0072	0.0017	4.0913	0.6479	0.5336	0.0352	3.3734	84.75
641	0.2196	0.3620	3.7275	21.9356	0.2587	0.0065	0.0016	3.5638	0.6188	0.4865	0.0184	3.2659	136.05
642	0.0755	0.3191	3.9247	22.6495	0.3629	0.0089	0.0019	3.4197	0.6988	0.4946	0.0541	3.5103	83.80
643	0.1015	0.1753	3.1059	17.7319	0.2520	0.0051	0.0010	3.4284	0.6680	0.5060	0.0458	3.2136	85.75
644	0.0174	0.2194	3.4578	19.9408	0.2553	0.0074	0.0015	3.7251	0.6589	0.4648	0.0282	3.0354	71.25
645	0.1084	0.3129	3.9034	22.2022	0.2008	0.0070	0.0014	4.5378	0.7832	0.5582	0.0383	3.3038	81.65
646	0.1967	0.3408	3.7576	21.7964	0.3207	0.0081	0.0020	3.6472	0.6580	0.5127	0.0265	3.2337	79.05
647	0.1206	0.3111	3.6131	23.0208	0.1979	0.0071	0.0014	3.7684	0.6371	0.5464	0.0564	3.4657	91.05
648	0.0911	0.2612	3.3334	20.2065	0.2702	0.0067	0.0015	3.6633	0.6373	0.4823	0.0591	3.2007	124.40
649	0.0918	0.3613	3.8616	22.0863	0.2686	0.0067	0.0013	3.9902	0.6895	0.5742	0.0469	3.5432	88.60
650	0.2124	0.3254	3.7732	22.2258	0.2348	0.0054	0.0012	3.8258	0.6325	0.5314	0.0298	3.3385	87.55
651	0.0795	0.2901	3.3210	18.9578	0.1584	0.0068	0.0023	3.5368	0.5762	0.4410	0.0183	2.9793	113.40
652	0.1942	0.3229	3.6362	21.6314	0.2414	0.0097	0.0015	3.4680	0.7035	0.5098	0.0574	3.0820	83.10
653	0.1320	0.3421	4.0268	23.1111	0.2345	0.0055	0.0013	4.1846	0.7828	0.6342	0.0380	4.1123	141.30

654	0.1971	0.4021	4.3879	22.6159	0.3260	0.0084	0.0014	3.7985	0.7295	0.5724	0.0511	4.0455	74.90
655	0.1644	0.4357	4.3746	24.3188	0.4125	0.0088	0.0015	3.8664	0.8826	0.5609	0.0525	3.7094	106.68
656	0.1439	0.4100	4.2737	23.8414	0.2636	0.0068	0.0012	4.4111	0.6817	0.5413	0.0496	3.7562	111.80
657	0.1912	0.3609	3.7007	22.6128	0.1791	0.0062	0.0018	3.9204	0.5000	0.5067	0.0357	3.3287	102.05
658	0.1812	0.2653	3.4773	22.0880	0.2492	0.0085	0.0016	3.3794	0.5722	0.4770	0.0169	3.1503	101.85
659	0.1210	0.2945	3.5043	22.8399	0.2327	0.0059	0.0010	3.6309	0.5877	0.5552	0.0717	3.1205	86.10
660	0.1839	0.3962	4.2810	25.1869	0.2763	0.0065	0.0018	4.1367	0.7906	0.5801	0.0764	3.6748	100.00
661	0.1455	0.3019	3.3199	20.0695	0.2087	0.0071	0.0015	3.4980	0.7115	0.5265	0.0482	3.2056	97.90
662	0.0867	0.2997	3.1998	23.0923	0.2281	0.0131	0.0015	3.2550	0.9294	0.4963	0.0812	2.9946	74.85
663	0.1687	0.3038	3.7033	23.6596	0.1775	0.0080	0.0014	3.9587	0.5902	0.5333	0.0440	3.1758	74.70

Table 3. Analytical results from SFB 5. Figures in weight percent.

Sample No	Na	Mg	Al	Si	P	S	Cl	K	Ca	Ti	Mn	Fe	Mag Sus
664	0.1555	0.3293	3.8655	20.6159	0.0928	0.0069	0.0022	3.8521	0.4719	0.5240	0.0000	3.1008	67.05
665	0.1885	0.3307	3.8623	22.0215	0.1068	0.0069	0.0019	3.8289	0.4895	0.4809	0.0059	3.2599	61.50
666	0.1745	0.3540	4.3276	23.6214	0.1087	0.0083	0.0017	4.3428	0.5274	0.4771	0.0001	3.2623	76.95
667	0.2334	0.3702	4.0856	23.3842	0.1054	0.0073	0.0024	4.0483	0.5479	0.4701	0.0000	3.1290	80.65
668	0.1738	0.3628	4.3732	21.8390	0.1211	0.0083	0.0015	4.1827	0.6194	0.4954	0.0040	3.4466	90.30
669	0.2532	0.3566	4.7415	23.7640	0.1289	0.0092	0.0023	3.7522	0.5133	0.5301	0.0112	3.4439	78.75
670	0.2038	0.3611	4.3338	24.2172	0.0880	0.0051	0.0016	4.4715	0.4614	0.5375	0.0000	3.4955	79.30
671	0.1221	0.3360	4.1441	21.6806	0.0854	0.0056	0.0016	4.3031	0.4528	0.5045	0.0000	3.3320	53.70
672	0.2329	0.4192	4.0843	24.9606	0.0785	0.0060	0.0015	4.0359	0.4581	0.5079	0.0000	3.5103	101.45
673	0.1131	0.3593	4.2380	24.1430	0.1076	0.0054	0.0018	4.5822	0.4382	0.5084	0.0121	3.4436	60.35
674	0.1761	0.3263	4.0969	22.5081	0.1152	0.0084	0.0017	3.8549	0.3516	0.4390	0.0004	3.1987	77.70
675	0.1258	0.3464	4.3946	22.5331	0.1167	0.0069	0.0014	3.9651	0.3821	0.4730	0.0072	3.4638	84.50
676	0.2029	0.4150	4.3706	24.4114	0.0933	0.0055	0.0014	4.1015	0.5025	0.5318	0.0219	3.3520	70.15
677	0.2385	0.3250	3.8925	22.3383	0.1011	0.0067	0.0018	3.7620	0.5266	0.4902	0.0071	3.1682	70.55
678	0.0093	0.1771	2.5327	16.4570	0.0835	0.0081	0.0017	2.5967	0.5409	0.5283	0.0304	2.6267	92.35
679	0.1189	0.4239	3.7841	21.9697	0.1103	0.0049	0.0013	3.5894	0.6787	0.4501	0.0074	3.2463	54.55
680	0.1468	0.3656	4.2180	20.6408	0.1011	0.0068	0.0012	4.2617	0.4561	0.4921	0.0000	3.3201	64.90
681	0.1482	0.3597	4.1157	24.1594	0.1140	0.0056	0.0015	4.3596	0.3965	0.4493	0.0123	2.8751	59.55
682	0.2423	0.3648	4.1746	22.5564	0.1082	0.0074	0.0015	3.8725	0.4970	0.4441	0.0000	3.2238	74.45
683	0.2107	0.3523	4.0747	21.5598	0.1124	0.0079	0.0019	3.8535	0.4458	0.4605	0.0000	3.4655	78.45
684	0.1775	0.3159	3.5726	21.1222	0.0779	0.0072	0.0017	3.5535	0.3376	0.4500	0.0000	3.0647	65.15
685	0.1600	0.4081	4.7547	25.4148	0.0892	0.0060	0.0022	4.2329	0.5096	0.5625	0.0038	3.4576	80.85
686	0.1250	0.3541	4.1709	21.0490	0.1162	0.0092	0.0023	3.7504	0.3941	0.4440	0.0000	3.3309	85.90
687	0.1779	0.4201	4.3537	23.4011	0.1063	0.0050	0.0010	3.8619	0.5359	0.5149	0.0098	3.1238	79.60
688	0.1414	0.2803	3.3510	21.8455	0.1106	0.0070	0.0012	3.5519	0.4764	0.4993	0.0146	2.9850	63.55
689	0.0870	0.2441	3.1048	17.8798	0.1145	0.0133	0.0018	2.8334	1.2490	0.5299	0.0193	2.5068	27.40
690	0.2125	0.3493	4.1949	21.5826	0.1398	0.0091	0.0020	3.8293	0.5403	0.5164	0.0048	3.4429	17.40
691	0.1552	0.2581	3.2640	20.3899	0.0972	0.0072	0.0015	3.2604	0.5516	0.5554	0.0109	2.7857	25.95
692	0.0323	0.2757	3.5742	21.2164	0.1131	0.0090	0.0016	3.5882	0.5776	0.5532	0.0219	3.1172	22.50

693	0.1584	0.3393	4.1092	21.5389	0.0991	0.0061	0.0016	4.6909	0.4529	0.4956	0.0176	3.4914	86.25
694	0.1764	0.3930	4.0880	21.5388	0.0890	0.0072	0.0019	3.9877	0.4351	0.4773	0.0000	3.2342	88.05
695	0.2059	0.3652	4.1969	23.8005	0.0807	0.0075	0.0016	3.9990	0.4588	0.5406	0.0000	3.4669	58.75
696	0.1586	0.3815	4.1190	21.0072	0.0656	0.0047	0.0018	4.7739	0.3810	0.5708	0.0017	3.3970	94.90
697	0.1424	0.4049	4.2452	23.2821	0.1073	0.0052	0.0012	3.9271	0.5314	0.5022	0.0226	3.6870	61.55
698	0.2001	0.3373	4.0372	23.9471	0.0668	0.0048	0.0012	4.2965	0.4193	0.5117	0.0000	3.2411	59.30
699	0.0875	0.3042	3.6932	22.0847	0.1301	0.0095	0.0020	3.7798	0.5568	0.5928	0.0306	3.0520	29.15
700	0.2320	0.2889	3.7815	22.9437	0.1294	0.0083	0.0015	3.5551	0.4647	0.6247	0.0414	3.0896	39.75
701	0.1099	0.2542	3.1390	19.7317	0.1015	0.0082	0.0014	3.2616	0.4361	0.5406	0.0174	2.7404	47.15
702	0.0986	0.2561	3.3900	21.0826	0.1109	0.0084	0.0019	3.3199	0.5321	0.5497	0.0264	2.8673	32.30
703	0.1334	0.2885	4.1526	23.3243	0.1356	0.0104	0.0019	3.8100	0.8117	0.6882	0.0124	3.1136	49.45
704	0.1826	0.3255	3.8177	23.5319	0.0752	0.0062	0.0017	4.3432	0.3705	0.5952	0.0113	3.2477	61.65
705	0.0805	0.3632	4.3265	19.9962	0.1146	0.0079	0.0017	3.8466	0.5662	0.5527	0.0045	3.4977	74.00
706	0.1515	0.3331	4.3892	22.8496	0.0904	0.0040	0.0013	4.5512	0.4671	0.5287	0.0000	3.5034	75.30
707	0.1753	0.4294	4.4223	20.8579	0.0925	0.0060	0.0014	4.1238	0.3916	0.5361	0.0025	3.9125	71.15
708	0.0638	0.4134	4.4806	21.8031	0.1034	0.0065	0.0017	4.4611	0.5829	0.5586	0.0000	3.6643	65.95
709	0.2049	0.3540	4.2125	21.6470	0.0958	0.0057	0.0013	4.4356	0.5296	0.5481	0.0103	3.5938	58.60
710	0.0966	0.2862	3.6935	20.4819	0.1177	0.0064	0.0015	3.4851	0.4705	0.5434	0.0188	3.3038	74.45
711	0.0034	0.2524	3.6693	23.6821	0.1183	0.0103	0.0014	3.6874	0.5545	0.6017	0.0351	2.9864	25.25
712	0.0432	0.2865	3.5250	20.0806	0.0868	0.0081	0.0020	3.9364	0.5485	0.5988	0.0337	2.7831	40.15
713	0.1749	0.3154	3.8159	24.0820	0.1178	0.0073	0.0014	3.8248	0.5353	0.5961	0.0465	3.1507	36.00
714	0.1544	0.3014	3.3172	21.7974	0.1067	0.0099	0.0019	3.3355	0.4487	0.4907	0.0435	2.6837	47.70
715	0.0899	0.2608	3.4628	22.6464	0.0697	0.0074	0.0019	3.5039	0.3470	0.5203	0.0052	2.6816	72.95
716	0.2149	0.3494	4.2179	22.6298	0.0876	0.0064	0.0023	4.6056	0.3816	0.5516	0.0024	3.4755	130.70
717	0.0049	0.3249	3.9771	21.4207	0.1206	0.0095	0.0020	3.7948	0.4272	0.4672	0.0000	3.0822	62.05
718	0.1162	0.3027	3.7245	27.7584	0.0697	0.0064	0.0015	3.9809	0.3181	0.4630	0.0000	2.6288	57.90
719	0.2411	0.3972	4.1647	20.1877	0.0857	0.0053	0.0014	4.0628	0.4413	0.5354	0.0130	3.6114	112.30
720	0.0763	0.3215	3.7017	20.9822	0.0866	0.0065	0.0018	3.6872	0.2939	0.4593	0.0000	3.0002	84.45
721	0.2621	0.2757	4.0253	24.2665	0.1347	0.0088	0.0016	3.9335	0.5688	0.6213	0.0198	3.2090	40.05
722	0.2057	0.2347	3.3725	22.1993	0.1063	0.0100	0.0019	3.4093	0.5223	0.5967	0.0171	2.7644	55.30
723	0.2624	0.2750	3.5415	22.4564	0.1296	0.0093	0.0016	3.3577	0.5495	0.6134	0.0094	2.9830	36.35
724	0.1204	0.2669	3.6865	23.0986	0.1186	0.0087	0.0019	3.6421	0.4984	0.6227	0.0305	2.7856	31.75

725	0.0016	0.2678	3.8063	23.3634	0.1205	0.0080	0.0013	3.7516	0.4570	0.5907	0.0497	3.1109	35.30
726	0.1176	0.3226	3.9613	21.5324	0.0923	0.0062	0.0013	4.0899	0.4371	0.5732	0.0096	3.3058	91.15
727	0.1482	0.3629	4.3061	25.5137	0.0856	0.0051	0.0014	4.2150	0.3368	0.5679	0.0045	3.3756	103.50
728	0.1202	0.3562	4.2206	22.9183	0.1005	0.0061	0.0013	4.3613	0.3930	0.5082	0.0092	3.5002	96.35
729	0.1569	0.3251	3.7195	23.0624	0.1020	0.0070	0.0017	3.8114	0.3735	0.4815	0.0000	2.8448	73.90
730	0.1374	0.3437	4.2682	22.2824	0.1147	0.0064	0.0016	4.2078	0.3909	0.5173	0.0000	3.4277	94.10
731	0.1119	0.3769	4.6325	25.2210	0.1144	0.0053	0.0016	4.6379	0.5212	0.5895	0.0119	3.7133	97.10
732	0.1348	0.3137	3.7697	21.0821	0.1080	0.0066	0.0012	3.7856	0.4546	0.5815	0.0404	3.5020	65.20
733	0.1397	0.2629	3.7205	21.5668	0.1196	0.0084	0.0020	3.6186	0.5506	0.6477	0.0311	3.1827	35.45
734	0.1244	0.1779	3.0863	18.9837	0.0966	0.0081	0.0019	3.1787	0.5280	0.6019	0.0202	2.7394	43.35
735	0.0976	0.2497	3.8086	22.8318	0.1292	0.0103	0.0022	3.6103	0.5035	0.6520	0.0083	3.0406	42.85
736	0.1229	0.2974	3.5971	25.6494	0.0906	0.0069	0.0019	3.7132	0.3712	0.5920	0.0867	3.1588	42.50
737	0.1242	0.3461	4.2763	24.9386	0.1068	0.0042	0.0011	4.6125	0.4142	0.5460	0.0256	3.2636	102.05
738	0.1747	0.3334	3.9068	21.0022	0.0924	0.0053	0.0015	4.0419	0.4436	0.5383	0.0076	3.3779	86.50
739	0.1698	0.2640	3.6026	23.0491	0.1267	0.0096	0.0022	3.4791	0.3672	0.5095	0.0000	3.1716	80.10
740	0.0226	0.3058	3.4173	19.1307	0.0952	0.0082	0.0021	3.1209	0.3715	0.4603	0.0079	2.9203	81.60
741	0.2142	0.4138	4.5050	21.7784	0.0856	0.0044	0.0015	4.5827	0.4366	0.5365	0.0007	3.6322	104.75
742	0.2525	0.3897	4.3978	21.9526	0.0853	0.0042	0.0010	4.6229	0.4542	0.6068	0.0047	3.8059	89.10
743	0.1110	0.3163	3.5395	20.3192	0.1279	0.0072	0.0019	3.5649	0.6002	0.6047	0.0271	3.3087	45.50
744	0.0911	0.1946	3.1417	21.0076	0.1278	0.0096	0.0020	3.2635	0.4834	0.5194	0.0175	2.6240	46.25
745	0.1431	0.2367	3.4610	20.3407	0.1087	0.0100	0.0027	3.2811	0.6182	0.6558	0.0101	2.7747	19.45
746	0.1713	0.2536	3.4235	21.4928	0.1220	0.0076	0.0022	3.2482	0.4603	0.5412	0.0439	3.0386	60.90
747	0.0965	0.2298	3.5502	20.0853	0.1112	0.0076	0.0013	3.5108	0.4627	0.5921	0.0439	3.2778	61.65
748	0.2423	0.3218	3.7153	22.6466	0.0933	0.0060	0.0025	3.8750	0.3379	0.4820	0.0001	3.0355	70.90
749	0.1933	0.3683	4.1615	22.5381	0.0844	0.0059	0.0018	4.2009	0.3738	0.5478	0.0006	3.5795	77.55
750	0.2031	0.3292	3.2280	16.2941	0.0846	0.0073	0.0018	3.1687	0.3792	0.4394	0.0017	3.0004	72.35
751	0.1386	0.3047	3.5469	21.9166	0.0877	0.0089	0.0016	3.2348	0.3469	0.4271	0.0000	3.4286	75.75
752	0.1612	0.3501	3.9053	18.9077	0.0843	0.0048	0.0014	4.0635	0.4681	0.5109	0.0000	3.8202	98.15
753	0.1478	0.3924	4.5963	21.5046	0.1074	0.0074	0.0018	4.2564	0.6076	0.5489	0.0013	3.7723	65.60
754	0.1246	0.1988	3.3020	23.1146	0.1059	0.0072	0.0015	3.4703	0.4530	0.4959	0.0307	2.7826	61.30
755	0.1909	0.2968	3.6291	21.4334	0.1119	0.0070	0.0011	3.5199	0.5238	0.6384	0.0648	3.3080	30.30
756	0.1424	0.2505	3.4790	20.8426	0.1205	0.0086	0.0017	3.5105	0.6025	0.6058	0.0628	3.0337	69.20



757	0.0882	0.2609	3.6345	21.4908	0.1152	0.0076	0.0021	3.4229	0.6065	0.5860	0.0300	2.7456	31.40
758	0.1911	0.2075	3.1305	18.8844	0.0977	0.0079	0.0016	3.1700	0.5524	0.6039	0.0287	2.8337	38.55
759	0.0986	0.2857	3.7879	22.0024	0.0714	0.0058	0.0013	3.6351	0.3841	0.5262	0.0295	3.0347	71.80
760	0.0348	0.3091	3.9281	23.6541	0.0801	0.0055	0.0019	4.4421	0.3629	0.5451	0.0016	3.1885	72.15
761	0.2439	0.4065	4.2020	23.3645	0.0696	0.0061	0.0018	4.2153	0.3991	0.5197	0.0000	3.1428	86.25
762	0.1616	0.3814	3.7089	19.4665	0.0799	0.0067	0.0032	3.4160	0.4651	0.5218	0.0031	3.5738	52.85
1608	0.3314	0.4424	4.5707	21.7796	0.1000	0.0051	0.0016	4.2185	0.4523	0.5384	0.0051	3.6411	98.45
1609	0.2451	0.4562	5.3215	24.0818	0.1243	0.0055	0.0012	5.0753	0.5787	0.6993	0.0174	4.0103	123.10
1610	0.1125	0.3962	4.7356	25.3353	0.1521	0.0080	0.0018	4.4944	0.4925	0.5787	0.0095	3.6414	68.15
1611	0.1600	0.3972	4.3342	22.9358	0.1179	0.0062	0.0014	4.1511	0.5156	0.5933	0.0145	3.5024	78.65
1612	0.1226	0.1759	3.2297	24.0196	0.0934	0.0087	0.0015	3.2419	0.4834	0.5840	0.0385	2.8048	40.90
1613	0.1801	0.2328	3.6503	23.6017	0.1155	0.0090	0.0013	3.7585	0.4927	0.5650	0.0158	2.8031	73.30
1614	0.1178	0.3344	3.9284	23.8447	0.1413	0.0061	0.0013	3.6069	0.3532	0.4301	0.0052	3.0256	96.60
1615	0.0921	0.3425	4.1603	22.4328	0.1165	0.0073	0.0018	4.0285	0.3822	0.4881	0.0000	3.1953	93.65
1616	0.1749	0.4571	5.0667	23.1808	0.1273	0.0060	0.0013	4.5175	0.5359	0.5982	0.0197	4.0452	88.35
1617	0.2298	0.4521	4.9785	23.1614	0.1166	0.0068	0.0015	4.8999	0.6499	0.5986	0.0053	3.8633	75.25
1618	0.2300	0.4178	4.9415	26.2975	0.1034	0.0055	0.0018	4.7282	0.4454	0.6169	0.0181	3.7602	91.65
1619	0.1145	0.4253	4.9073	22.9173	0.1391	0.0092	0.0019	3.6486	0.5646	0.5330	0.0071	3.9591	79.10
1620	0.2725	0.3516	4.2972	23.2329	0.1105	0.0055	0.0023	4.3187	0.4904	0.5590	0.0071	3.4690	87.95
1621	0.1673	0.3647	4.2424	24.0180	0.1045	0.0061	0.0014	4.2927	0.4257	0.5325	0.0049	3.1467	79.45
1622	0.1069	0.3172	4.0943	22.7081	0.0774	0.0053	0.0015	3.9282	0.3739	0.5890	0.0969	2.9874	90.45
1623	0.1986	0.3440	3.8747	24.3817	0.1023	0.0066	0.0017	3.9823	0.3814	0.5006	0.0000	2.9348	98.05
1624	0.1515	0.3200	4.0843	24.8391	0.1011	0.0064	0.0013	4.4099	0.4626	0.5008	0.0081	3.1435	101.30
1625	0.1855	0.3696	4.3194	23.2649	0.0928	0.0055	0.0012	4.2993	0.4413	0.5644	0.0000	3.6399	104.75
1626	0.1627	0.3098	3.7549	23.6077	0.1140	0.0085	0.0020	3.6106	0.4445	0.4608	0.0038	3.0743	86.20
1627	0.0893	0.2933	3.5684	24.1897	0.1060	0.0081	0.0019	3.5326	0.4328	0.4938	0.0000	2.7898	62.90
1628	0.2857	0.3670	3.9736	22.1963	0.0973	0.0101	0.0022	3.3413	0.5071	0.5240	0.0188	3.5013	74.80
1629	0.1206	0.3503	4.1730	25.6118	0.1023	0.0069	0.0014	4.0379	0.4410	0.5465	0.0145	3.4172	61.30

Table 4. Analytical results from SFB 6. Figures in weight percent.